

Changes to services

from Sunday 7th September 2025

X18 Revised timetable

Extra Monday to Friday early morning journey now runs from Bathgate, and an extra afternoon peak journey from Edinburgh.

X19 Minor timetable changes

X27/X28 Revised timetable & stopping pattern

Additional X27 morning journeys towards Edinburgh. There is a new limited stop pattern on Calder Road in response to changes in road speeds. Services now only stop at Calder View, Edinburgh Napier University, Saughton Mains/Parkhead Terrace and Saughton Rose Gardens.

X40 43 71 Minor timetable changes

72 Revised route and timetable

Service frequency improved from every 60 minutes to every 40 minutes – between Fauldhouse and Winchburgh, on all days.

In Winchburgh, a revised route now runs via Duntarvie Castle Road, terminating at Winchburgh Campus. The service no longer runs to Kirkliston, with the section of route between Winchburgh and Kirkliston accommodated by Service X19.

New early morning and late evening journeys are introduced, with last departures from Livingston around 23:00.

73 Revised route & timetable

Following customer feedback, a new direct link is introduced between Armadale and Livingston via Livingston Village and Eliburn Park every hour Monday to Saturday daytime.

The route no longer serves the Civic Centre, St John's Hospital, Wester Inch and Blackburn. The revised Service 74 will instead serve Wester Inch and Blackburn.

Services 72, X27, X28 and X40 will continue to serve St John's Hospital.

74 Revised route & timetable

Service is extended to operate direct via Alderstone Road to Bathgate, then Wester Inch and Blackburn (as per previous service 73 route). Proxy stops are provided on Alderstone Road for St John's Hospital. Additional early morning and late evening journeys to Blackburn and Fauldhouse.

This service revision provides a new direct north/south link across Livingston without the need to change or pay twice at Livingston Centre.

Route is altered in Fauldhouse with buses continuing to serve Fauldhouse shops, then running a one-way loop via Lanrigg Road and Eastfield Road, terminating at its south end before continuing towards Livingston.

Together, service 73 and 74 will provide more fast, direct journeys between Livingston and Bathgate with a combined 30-minute Monday to Saturday daytime frequency.

N28 N43 Minor timetable changes



Lothiancountry Network Map

from 7 September 2025

TapTapCap))) Convenient & capped - contactless payments accepted

Let us work out the cheapest adult fare for you - just state your destination and tap your contactless card or device when you board. Use the same card or device all day or all week to automatically benefit from daily and weekly capping (Mon - Sun). Your card or device is your ticket, so one per person!

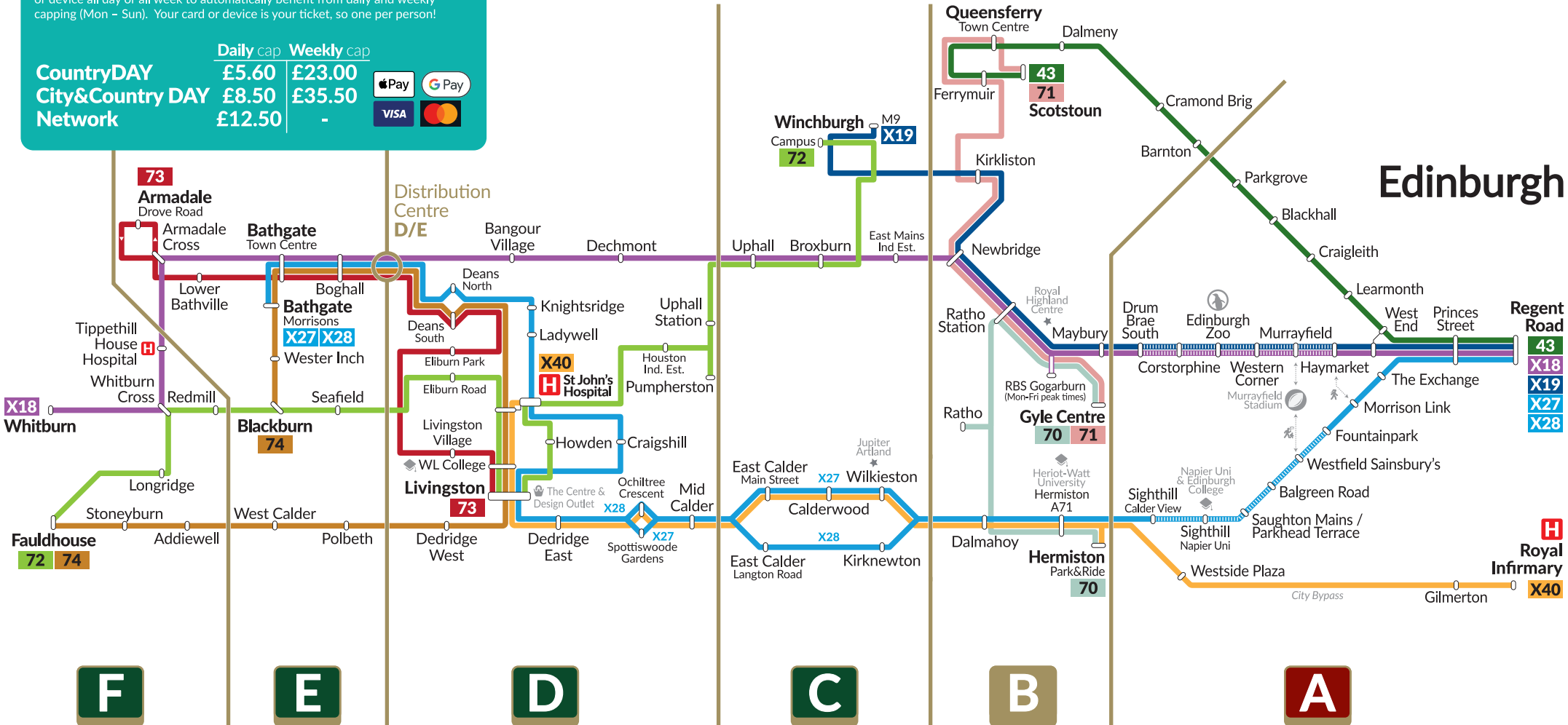
	Daily cap	Weekly cap
CountryDAY	£5.60	£23.00
City&Country DAY	£8.50	£35.50
Network	£12.50	-



Firth of Forth



Edinburgh







- All stops
- Limited Stop, stopping only at marked stops


Great value fares


TapTapCap))) Convenient & capped - contactless payments accepted

Let us work out the cheapest adult fare for you – just state your destination and tap your contactless card or device when you board. Use the same card or device all day or all week to automatically benefit from daily and weekly capping (Mon – Sun): Your card or device is your ticket, so one per person!

	Daily cap	Weekly cap		
CountryDAY	£5.60	£23.00		
City&Country DAY	£8.50	£35.50		
Network	£12.50	-		

Purchase single or day tickets using cash (exact change please) or contactless (without capping):

 Single tickets	Adult	Child
	age 16+	age 5-15
1 zone (or 2 zones if A/B)	£2.20	£1.10
2 or 3 zones	£3.20	£1.60
4 zones	£4.20	£2.10
5 zones	£5.20	£2.60
6 zones	£6.20	£3.10

 Day tickets	Adult	Child	Family
	age 16+	age 5-15	2 adults & up to 3 children
City DAY Unlimited journeys on day services* in A/B zones & on Lothian Buses, East Coast Buses, Lothian Country and Edinburgh Trams	£5.50	£2.75	£12.00
Country DAY Unlimited travel* on East Coast Buses and Lothian Country day services in zones B-H	£5.70	£2.85	£14.00
City&Country DAY Unlimited daytime travel* in all East Coast Buses & Lothian Country zones and valid on Lothian Buses and Edinburgh Trams in zones A/B	£8.80	£4.40	£20.00
Network DAY Unlimited journeys across our network, including the airport and the following morning's night services	£12.50	£6.25	—



Eligible persons under 22 or over 60 years old, or with a disability, travel FREE on day services with a valid Scottish National Entitlement Card

 **m-ticket bundles**
tickets straight to your phone - convenient and best value
Bundles available from £20.00
Download the app at www.lothianbuses.co.uk/app

*DAYtickets are not valid on Airlink, night services, special services, journeys to/from Edinburgh Airport on Edinburgh Trams. Accompanied children under 5 travel free (up to 3 per fare paying passenger). Eligible YoungScot Card holders 1/3 Adult fare. Family tickets up to 2 adults and up to 3 children.

Days out with Lothiancountry

There's lots to see and do in and around West Lothian. Here's some suggestions of places to go;

JUPITER ARTLAND

Award winning modern art and sculpture garden. Open May to September

www.jupiterartland.org

X27 X40



QUEENSFERRY

Picturesque town on the banks of the Firth of Forth with fabulous views of the three bridges.

www.visitscotland.com

43



LIVINGSTON

Fashion lovers can visit The Centre Livingston or Livingston Designer Outlet. Great for a bite to eat.

www.thecentrelivingston.com

www.livingston-designer-outlet.co.uk

X27 X28 X40 72 73 74



LOST SHORE SURF RESORT

Stretching over 60 acres, this is Europe's largest inland surf destination.

www.lostshore.com

70




EDINBURGH ZOO

Get close to over 1,000 rare and endangered animals. Home of the world famous penguin parade.

www.edinburghzoo.org.uk

X18 X19



See separate page for great ticket deals

Queensferry to Edinburgh via Dalmeny, Blackha ll, West End

MONDAYS to FRIDAYS

Queensferry, Scotstoun	0513	0543	0609	0630	0644	0703	0714	0725	0735	0750	0815	0840	00	20	40	1500	1520
Ferrymuir Retail Park	0517	0547	0613	0634	0648	0708	0719	0730	0740	0755	0820	0845	04	24	44	1504	1524
Queensferry, Police Station	0524	0554	0620	0641	0655	0717	0728	0739	0749	0804	0829	0854	12	32	52	1513	1533
Dalmeny Village	0531	0601	0627	0648	0703	0726	0737	0748	0758	0813	0838	0903	20	40	00	1522	1542
Barnton Junction	0538	0608	0634	0655	0713	0736	0747	0758	0808	0823	0849	0911	28	48	08	1530	1551
Blackhall	0545	0615	0641	0702	0721	0746	0758	0809	0819	0834	0900	0919	36	56	16	1541	1601
West End, Queensferry Street	0554	0624	0650	0715	0736	0802	0814	0825	0834	0849	0913	0932	49	09	29	1555	1615
Edinburgh, Regent Road	0603	0633	0659	0726	0747	0813	0825	0836	0845	0900	0924	0943	00	20	40	1607	1627

then every 20 mins until

Queensferry, Scotstoun	1540	1603	1623	1643	1703	1718	1737	1757	1817	1837	1853	1923	1953	2028	2058	2228	2328
Ferrymuir Retail Park	1544	1607	1627	1647	1707	1722	1741	1801	1821	1841	1857	1927	1957	2032	2102	2232	2332
Queensferry, Police Station	1553	1616	1636	1656	1716	1731	1750	1809	1829	1849	1905	1935	2004	2039	2109	2239	2339
Dalmeny Village	1602	1625	1645	1705	1725	1740	1759	1817	1837	1857	1913	1943	2011	2046	2116	2246	2346
Barnton Junction	1611	1634	1654	1714	1734	1749	1808	1826	1846	1906	1922	1952	2019	2054	2124	2254	2354
Blackhall	1621	1644	1704	1724	1744	1759	1816	1834	1854	1914	1930	2000	2026	2101	2131	2301	0001
West End, Queensferry Street	1635	1658	1718	1738	1758	1811	1828	1846	1906	1926	1942	2009	2035	2110	2140	2310	0010
Edinburgh, Regent Road	1647	1710	1730	1750	1808	1821	1838	1856	1916	1936	1952	2018	2044	2119	2149	2319	L

then every 30 mins until

F - journey runs on Fridays only
L - continues to Leith Street

Edinburgh to Queensferry via West End, Blackh all, Dalmeny

Edinburgh, Regent Road	0612	0642	0707	0742	0806	0826	0850	0912	32	52	12	1352	1410	1430	1450	1510	1522
West End, Queensferry Street	0620	0650	0716	0751	0816	0836	0900	0922	42	02	22	1403	1421	1441	1501	1522	1534
Blackhall	0628	0658	0727	0804	0829	0848	0910	0932	52	12	32	1415	1434	1454	1514	1537	1549
Barnton Junction	0636	0707	0736	0815	0839	0858	0918	0940	00	20	40	1423	1442	1502	1524	1549	1602
Dalmeny Village	0643	0716	0745	0824	0848	0906	0926	0948	08	28	48	1431	1450	1510	1532	1558	1611
Queensferry, Police Station	0650	0724	0753	0832	0856	0914	0934	0956	16	36	56	1439	1458	1518	1542	1606	1619
Ferrymuir Retail Park	0657	0732	0802	0840	0904	0922	0942	1004	24	44	04	1447	1506	1526	1550	1614	1627
Queensferry, Scotstoun	0701	0737	0807	0845	0909	0927	0947	1009	29	49	09	1452	1511	1531	1555	1619	1632

then every 20 mins until

Edinburgh, Regent Road	1537	1557	1617	1637	1650	1702	1720	1740	1800	1820	1837	1852	1910	1930	2000	2030	2330
West End, Queensferry Street	1549	1609	1629	1649	1703	1715	1732	1751	1811	1831	1847	1902	1920	1940	2009	2039	2339
Blackhall	1604	1623	1643	1703	1717	1729	1746	1804	1824	1843	1859	1914	1932	1952	2019	2049	2349
Barnton Junction	1617	1636	1656	1715	1728	1740	1756	1814	1834	1852	1908	1923	1941	2001	2027	2057	2357
Dalmeny Village	1626	1645	1705	1724	1737	1749	1805	1823	1842	1900	1916	1931	1949	2008	2034	2104	0004
Queensferry, Police Station	1634	1653	1713	1732	1745	1757	1813	1831	1850	1908	1924	1939	1957	2015	2041	2111	0011
Ferrymuir Retail Park	1642	1701	1721	1740	1753	1805	1821	1839	1858	1916	1932	1947	2004	2022	2048	2118	0018
Queensferry, Scotstoun	1647	1706	1726	1745	1758	1810	1826	1844	1903	1921	1937	1952	2008	2026	2052	2122	0022

then every 30 mins until

Queensferry to Edinburgh via Dalmeny, Blackha ll, West End

SATURDAYS

Queensferry, Scotstoun	0524	0554	0624	0647	0715	0746	0816	0839	0900	0920	0940	0958	1016	36	56	16	1400
Ferrymuir Retail Park	0528	0558	0628	0651	0719	0750	0820	0843	0904	0924	0944	1002	1021	41	01	21	1404
Queensferry, Police Station	0535	0605	0635	0658	0726	0757	0827	0850	0912	0932	0952	1010	1030	50	10	30	1412
Dalmeny Village	0542	0612	0642	0705	0733	0804	0835	0858	0920	0940	1000	1018	1039	59	19	39	1421
Barnton Junction	0550	0620	0650	0713	0741	0812	0843	0906	0928	0948	1008	1026	1047	07	27	47	1429
Blackhall	0557	0627	0657	0720	0749	0820	0851	0914	0936	0956	1016	1035	1056	16	36	56	1438
West End, Queensferry Street	0606	0636	0706	0729	0758	0831	0902	0926	0949	1010	1030	1050	1111	31	51	11	1452
Edinburgh, Regent Road	0614	0644	0714	0737	0807	0840	0911	0936	0959	1020	1040	1100	1121	41	01	21	1502
Queensferry, Scotstoun	1420	1440	01	21	41	1802	1824	1854	1924	1953	2028	2058	2128	2158	2228	2328	
Ferrymuir Retail Park	1424	1444	05	25	45	1806	1828	1858	1928	1957	2032	2102	2132	2202	2232	2332	
Queensferry, Police Station	1432	1452	13	33	53	1814	1836	1906	1936	2004	2039	2109	2139	2209	2239	2339	
Dalmeny Village	1441	1501	22	42	02	1822	1844	1914	1944	2011	2046	2116	2146	2216	2246	2346	
Barnton Junction	1449	1509	30	50	10	1830	1852	1922	1952	2019	2054	2124	2154	2224	2254	2354	
Blackhall	1458	1518	39	59	19	1838	1900	1930	2000	2026	2101	2131	2201	2231	2301	0001	
West End, Queensferry Street	1512	1532	52	12	32	1851	1913	1943	2010	2036	2110	2140	2210	2240	2310	0010	
Edinburgh, Regent Road	1522	1542	02	22	42	1900	1922	1952	2019	2045	2118	2148	2218	2248	2318	-	

then every 20 mins until

then every 20 mins until

Edinburgh to Queensferry via West End, Blackh all, Dalmeny

Edinburgh, Regent Road	0620	0650	0720	0750	0820	0850	0920	0950	1012	1032	1052	1112	1132	1152	12	32	52
West End, Queensferry Street	0627	0657	0727	0757	0828	0858	0929	0959	1022	1042	1102	1122	1142	1202	22	42	02
Blackhall	0635	0705	0735	0806	0837	0908	0939	1010	1033	1053	1113	1133	1153	1213	33	53	13
Barnton Junction	0643	0713	0743	0814	0845	0916	0947	1018	1041	1101	1122	1142	1202	1223	43	03	23
Dalmeny Village	0650	0720	0751	0822	0853	0924	0955	1026	1049	1109	1130	1150	1210	1231	51	11	31
Queensferry, Police Station	0657	0727	0758	0829	0900	0932	1003	1034	1057	1117	1138	1158	1218	1239	59	19	39
Ferrymuir Retail Park	0704	0734	0805	0836	0908	0940	1011	1042	1105	1125	1146	1206	1226	1247	07	27	47
Queensferry, Scotstoun	0708	0738	0810	0841	0913	0945	1016	1047	1110	1130	1151	1211	1231	1252	12	32	52
Edinburgh, Regent Road	1752	1812	1830	1850	1910	1930	2000	2030	2330								
West End, Queensferry Street	1803	1823	1840	1900	1920	1940	2009	2039	2339								
Blackhall	1815	1835	1852	1912	1932	1952	2019	2049	2349								
Barnton Junction	1824	1843	1900	1920	1940	2000	2027	2057	2357								
Dalmeny Village	1833	1851	1908	1928	1948	2007	2034	2104	0004								
Queensferry, Police Station	1841	1859	1916	1936	1956	2014	2041	2111	0011								
Ferrymuir Retail Park	1849	1907	1924	1944	2004	2021	2048	2118	0018								
Queensferry, Scotstoun	1854	1912	1929	1949	2008	2025	2052	2122	0022								

then every 20 mins until

then every 30 mins until

43 Route: Borrowman Square, Scotstoun Avenue, Kirkliston Road, Ferrymuir Road, Ferrymuir Retail Park, Ferrymuir Road, Builyeon Road, Bo'ness Road, Hopetoun Road, The Loan, Burgess Road, Station Road, Bankhead Road, Main Street, B924, A90, Queensferry Road, Hillhouse Road, Queensferry Road, Dean Bridge, Queensferry Street, Princes Street, Waterloo Place.

Return via above route reversed.

Out tonight?

Let our NightBus N43 take you home.

See our NightBus Network page for full details.

Queensferry to Edinburgh via Dalmeny, Blackha ll, West End

SUNDAYS

Queensferry, Scotstoun	0624	0714	0753	0823	0852	0917	0938	1000	1020	40	00	20	1701	1721	1745	1815	1856
Ferrymuir Retail Park	0628	0718	0757	0827	0856	0921	0942	1004	1024	44	04	24	1705	1725	1749	1819	1900
Queensferry, Police Station	0635	0725	0804	0834	0903	0928	0950	1012	1032	52	12	32	1713	1733	1757	1827	1907
Dalmeny Village	0642	0732	0811	0841	0911	0936	0958	1020	1040	00	20	40	1722	1742	1805	1835	1915
Barnton Junction	0650	0740	0819	0849	0919	0944	1006	1028	1048	08	28	48	1730	1750	1813	1843	1923
Blackhall	0657	0747	0827	0857	0927	0952	1014	1036	1056	16	36	56	1738	1758	1821	1850	1930
West End, Queensferry Street	0706	0756	0836	0907	0938	1003	1026	1049	1110	30	50	10	1750	1809	1832	1901	1941
Edinburgh, Regent Road	0714	0804	0844	0916	0947	1012	1036	1059	1120	40	00	20	1800	1819	1841	1910	1950
Queensferry, Scotstoun	1926	1958	2028	2058	2128	2158	2228										
Ferrymuir Retail Park	1930	2002	2032	2102	2132	2202	2232										
Queensferry, Police Station	1937	2009	2039	2109	2139	2209	2239										
Dalmeny Village	1945	2016	2046	2116	2146	2216	2246										
Barnton Junction	1953	2024	2054	2124	2154	2224	2254										
Blackhall	2000	2031	2101	2131	2201	2231	2301										
West End, Queensferry Street	2009	2040	2110	2140	2210	2240	2310										
Edinburgh, Regent Road	2018	2049	2118	2148	2218	2248	2318										

then every 20 mins until

Edinburgh to Queensferry via West End, Blackh all, Dalmeny

Edinburgh, Regent Road	0725	0815	0855	0925	0955	1025	1052	1112	1132	1152	12	32	52	1752	1812	1832	1855
West End, Queensferry Street	0732	0822	0902	0933	1003	1034	1101	1122	1142	1202	22	42	02	1803	1823	1842	1905
Blackhall	0740	0830	0911	0942	1013	1044	1112	1133	1153	1214	34	54	14	1814	1834	1853	1916
Barnton Junction	0748	0838	0919	0950	1021	1052	1120	1141	1201	1223	43	03	23	1823	1842	1901	1924
Dalmeny Village	0755	0846	0927	0958	1029	1100	1128	1149	1209	1231	51	11	31	1831	1850	1909	1932
Queensferry, Police Station	0802	0853	0934	1006	1037	1108	1136	1157	1217	1239	59	19	39	1838	1857	1916	1939
Ferrymuir Retail Park	0809	0900	0941	1014	1045	1116	1144	1205	1225	1247	07	27	47	1846	1905	1924	1947
Queensferry, Scotstoun	0813	0905	0946	1019	1050	1121	1149	1210	1230	1252	12	32	52	1851	1910	1929	1952
Edinburgh, Regent Road	1930	2000	2030	2100	2130	2200	2230	2300	2330								
West End, Queensferry Street	1940	2009	2039	2109	2139	2209	2239	2309	2339								
Blackhall	1951	2019	2049	2119	2149	2219	2249	2319	2349								
Barnton Junction	1959	2027	2057	2127	2157	2227	2257	2327	2357								
Dalmeny Village	2006	2034	2104	2134	2204	2234	2304	2334	0004								
Queensferry, Police Station	2013	2041	2111	2141	2211	2241	2311	2341	0011								
Ferrymuir Retail Park	2020	2048	2118	2148	2218	2248	2318	2348	0018								
Queensferry, Scotstoun	2024	2052	2122	2152	2222	2252	2322	2352	0022								

then every 20 mins until

43 Route: Borrowman Square, Scotstoun Avenue, Kirkliston Road, Ferrymuir Road, Ferrymuir Retail Park, Ferrymuir Road, Builyeon Road, Bo'ness Road, Hopetoun Road, The Loan, Burgess Road, Station Road, Bankhead Road, Main Street, B924, A90, Queensferry Road, Hillhouse Road, Queensferry Road, Dean Bridge, Queensferry Street, Princes Street, Waterloo Place.

Return via above route reversed.

timetable valid from 7th September 2025

Gyle Centre to Hermiston P&R via Ratho Station, Ratho Village and Dalmahoy

MONDAYS to FRIDAYS

Gyle Centre	0628	0728	0836	then every 60 mins until	1436	1536	1651	1756	1856	1948	2100	2210	2320
Ratho Station	0635	0736	0844		1444	1544	1702	1807	1904	1956	2107	2217	2327
Ratho, Hallcroft Park	0643	0744	0852		1453	1554	1712	1817	1912	2004	2115	2225	2335
Hermiston Park and Ride	0653	0756	0904		1504	1606	1724	1829	1923	2014	2125	2235	–

SATURDAYS

Gyle Centre	0739	0839	0936	then every 60 mins until	1736	1842	1948	2100	2210	2320
Ratho Station	0746	0846	0944		1744	1850	1956	2107	2217	2327
Ratho, Hallcroft Park	0754	0854	0953		1753	1858	2004	2115	2225	2335
Hermiston Park and Ride	0804	0904	1004		1804	1909	2014	2125	2235	–

SUNDAYS

Gyle Centre	0839	0939	1039	then every 60 mins until	1739	1842	1948	2110	2217	2320
Ratho Station	0846	0946	1047		1747	1850	1956	2117	2224	2327
Ratho, Hallcroft Park	0854	0954	1056		1756	1858	2004	2125	2232	2335
Hermiston Park and Ride	0904	1004	1107		1807	1909	2014	2135	2242	–

Hermiston P&R to Gyle Centre via Dalmahoy, Ratho Village and Ratho Station

MONDAYS to FRIDAYS

Hermiston Park and Ride	0600	0705	0817	0917	then every 60 mins until	1517	1622	1732	1837	1930	2025	2135	2240
Ratho, Hallcroft Park	0609	0714	0827	0927		1527	1633	1743	1847	1940	2034	2144	2249
Ratho Station	0618	0723	0837	0936		1536	1642	1752	1856	1949	2042	2152	2257
Gyle Centre	0627	0735	0853	0947		1548	1658	1808	1907	2000	2051	2201	2306

SATURDAYS

Hermiston Park and Ride	0705	0817	0917	then every 60 mins until	1917	2025	2135	2240
Ratho, Hallcroft Park	0714	0826	0927		1927	2034	2144	2249
Ratho Station	0723	0835	0936		1936	2042	2152	2257
Gyle Centre	0732	0844	0947		1947	2051	2201	2306

SUNDAYS

Hermiston Park and Ride	0807	0917	1017	then every 60 mins until	1817	1926	2036	2146	2246
Ratho, Hallcroft Park	0816	0926	1027		1827	1936	2045	2155	2255
Ratho Station	0825	0935	1036		1836	1945	2053	2203	2303
Gyle Centre	0834	0944	1047		1847	1956	2102	2212	2312

70 Route: Gyle Centre, South Gyle Broadway, Gogar Roundabout, Glasgow Road, Station Road, Harvest Drive, Harvest Road, Baird Road, Main Street, Wilkieston Road, Halcroft Park, Wilkieston Road, Main Street, Dalmahoy Road, A71, Hermiston Park & Ride

Return from Hermiston Park & Ride via Riccarton Mains Road then as outward route reversed to Glasgow Road then Newbridge Roundabout, Glasgow Road then outward route reversed to Gyle Centre.

This service is financially supported by



Queensferry to Gyle Centre via Kirkliston, New bridge and Ratho Station

MONDAYS to FRIDAYS

Gyle Centre	0653	0753	0903	1003	1503	1603	1708	1818	1918
Newbridge	0703	0804	0914	1012	1512	1619	1725	1831	1927
Kirkliston Crossroads	0710	0814	0921	1019	1519	1629	1736	1837	1933
Kirkliston , Kirklands Park St	0712	0816	0923	1021	1521	1632	1739	1839	1935
Ferrymuir Retail Park	0719	0823	0930	1028	1528	1640	1747	1846	1942
Queensferry, Police Station	0725	0829	0936	1034	1535	1648	1755	1852	1948
Queensferry , Scotstoun	0730	0834	0941	1039	1540	1653	1800	1857	1953

then every 60 mins until

SATURDAYS

Queensferry , Scotstoun	0750	0850	1750	1850
Queensferry, Police Station	0754	0854	1754	1854
Ferrymuir Retail Park	0802	0902	1802	1901
Kirkliston , Kirklands Park St	0808	0908	1808	1907
Kirkliston Crossroads	0811	0911	1811	1910
Newbridge	0817	0917	1817	1916
Gyle Centre	0827	0927	1827	1926

then every 60 mins until

SUNDAYS

Queensferry , Scotstoun	0850	0950	1750	1850
Queensferry, Police Station	0854	0954	1754	1854
Ferrymuir Retail Park	0902	1002	1802	1901
Kirkliston , Kirklands Park St	0908	1008	1808	1907
Kirkliston Crossroads	0911	1011	1811	1910
Newbridge	0917	1017	1817	1916
Gyle Centre	0927	1027	1827	1926

then every 60 mins until

71 Route: Borrowman Square, Scotstoun Avenue, Kirkliston Road, The Loan, Hopetoun Road, Bo'ness Road, Builyeon Road, Ferrymuir Road, Ferrymuir Retail Park, Ferrymuir Road, Builyeon Road, Kirkliston Road, B800, Queensferry Road, Eilston Road, Kirklands Park Street, Stirling Road, Main Street, Station Road, High Street, Path Brae, New Liston Road, B800, Edinburgh Road, Newbridge Roundabout, Glasgow Road, Gogar Roundabout, South Gyle Broadway, Gyle Centre

Return via above route reversed

Gyle Centre to Queensferry via Ratho Station, Newbridge and Kirkliston

MONDAYS to FRIDAYS

Gyle Centre	0653	0753	0903	1003	1503	1603	1708	1818	1918
Newbridge	0703	0804	0914	1012	1512	1619	1725	1831	1927
Kirkliston Crossroads	0710	0814	0921	1019	1519	1629	1736	1837	1933
Kirkliston , Kirklands Park St	0712	0816	0923	1021	1521	1632	1739	1839	1935
Ferrymuir Retail Park	0719	0823	0930	1028	1528	1640	1747	1846	1942
Queensferry, Police Station	0725	0829	0936	1034	1535	1648	1755	1852	1948
Queensferry , Scotstoun	0730	0834	0941	1039	1540	1653	1800	1857	1953

then every 60 mins until

SATURDAYS

Gyle Centre	0803	0903	1803	1903
Newbridge	0812	0912	1812	1912
Kirkliston Crossroads	0820	0920	1820	1918
Kirkliston , Kirklands Park St	0822	0922	1822	1920
Ferrymuir Retail Park	0829	0929	1829	1927
Queensferry, Police Station	0835	0935	1835	1933
Queensferry , Scotstoun	0840	0940	1840	1938

then every 60 mins until

SUNDAYS

Gyle Centre	0903	1003	1803	1903
Newbridge	0912	1012	1812	1912
Kirkliston Crossroads	0920	1020	1820	1918
Kirkliston , Kirklands Park St	0922	1022	1822	1920
Ferrymuir Retail Park	0929	1029	1829	1927
Queensferry, Police Station	0935	1035	1835	1933
Queensferry , Scotstoun	0940	1040	1840	1938

then every 60 mins until

This service is financially supported by



Winchburgh to Fauldhouse via Broxburn, St. John's Hospital, Livingston, Whitburn

MONDAYS to FRIDAYS

Winchburgh, Campus	—	0549	0629	0658	0740	0830	0914	0954	1034	1114	1154	1234	1314	1350	1430	1510	1550	1630
Winchburgh, Station Road	K	0553	0633	0703	0745	0835	0919	0959	1039	1119	1159	1239	1319	1355	1435	1515	1555	1635
Broxburn, Post Office	0521	0601	0641	0712	0754	0844	0928	1008	1048	1128	1208	1248	1328	1404	1444	1525	1604	1644
Uphall, Oatridge Hotel	0528	0608	0648	0720	0803	0853	0936	1016	1056	1136	1216	1256	1336	1412	1452	1533	1612	1652
Pumpherstons	0536	0616	0656	0730	0813	0903	0945	1025	1105	1145	1225	1305	1345	1421	1501	1542	1621	1701
St John's Hospital	0545	0625	0706	0740	0823	0912	0954	1034	1114	1154	1234	1314	1354	1430	1512	1553	1632	1712
Howden, Fergus Avenue	0548	0628	0710	0744	0827	0916	0958	1038	1118	1158	1238	1318	1358	1434	1516	1557	1636	1716
Livingston Bus Terminal	0556	0636	0719	0755	0838	0929	1011	1051	1131	1211	1251	1331	1411	1447	1529	1610	1649	1729
Eliburn, Kilne Place	0607	0647	0730	0808	0851	0943	1025	1105	1145	1225	1305	1345	1425	1501	1543	1626	1705	1743
Seafield, Community Centre	0613	0653	0737	0816	0859	0950	1032	1112	1152	1232	1312	1352	1432	1509	1551	1634	1713	1751
Blackburn, Ash Grove	0618	0658	0743	0821	0904	0955	1037	1117	1157	1237	1317	1357	1438	1515	1557	1640	1719	1757
Whitburn, Cross	0626	0708	0756	0834	0915	1006	1048	1128	1209	1250	1330	1410	1451	1529	1611	1654	1733	1808
Longridge	0632	0714	0802	0840	0921	1012	1054	1134	1215	1256	1336	1416	1457	1536	1618	1701	1740	1814
Fauldhouse Post Office	0637	0719	0807	0845	0926	1017	1059	1139	1220	1301	1341	1421	1502	1541	1623	1706	1745	1819
Winchburgh, Campus	1710	1746	1833	1908	1943	2013	2113	2213										
Winchburgh, Station Road	1715	1751	1837	1912	1947	2017	2117	2217										
Broxburn, Post Office	1724	1800	1845	1920	1955	2025	2125	2225										
Uphall, Oatridge Hotel	1732	1806	1851	1926	2001	2031	2131	2231										
Pumpherstons	1741	1814	1859	1934	2009	2039	2139	2239										
St John's Hospital	1751	1823	1908	1943	2018	2048	2148	2248										
Howden, Fergus Avenue	1755	1827	1912	1947	2021	2051	2151	2251										
Livingston Bus Terminal	1807	1838	1923	1958	2030	2100	2200	2300										
Eliburn, Kilne Place	1819	1850	1935	2009	2041	2111	2211	2311										
Seafield, Community Centre	1825	1856	1941	2015	2047	2117	2217	2317										
Blackburn, Ash Grove	1830	1901	1946	2020	2052	2122	2222	2322										
Whitburn, Cross	1841	1912	1957	2029	2101	2131	2231	2331										
Longridge	1847	1918	2003	2035	2107	2137	2237	2337										
Fauldhouse Post Office	1852	1923	2008	2040	2112	2142	2242	2342										

K - starts from Kilpunt Roundabout 3 minutes before Broxburn Post Office

72 Route: Winchburgh Campus, Duntarvie Castle Road, Shale Road, B9080, Niddry Road, B8020, Broxburn Greendykes Road, West Main Street, Uphall East Main Street, West Main Street, Station Road, Pumpherstons Road, Uphall Station Road, Houston Road, Grange Road, Cousland Road, Howden West Road, St John's Hospital, Howden West Road, Howden East Road, Howden South Road, Almondvale Boulevard, Almondvale Avenue, Livingston Centre, Almondvale Road, Alderstone Road, Eliburn Road, Appleton Parkway, A705, Redhouse Road, Seafield Road, Blackburn East Main Street, Elm Grove, Ash Grove, Bathgate Road, West Main Street, Main Street, Whitburn East Main Street, Longridge Road, Fauldhouse Road, Lanrigg Road, Fauldhouse Main Street.

Return via above route reversed.

This service is financially supported by



timetable valid from 8th September 2025

Winchburgh to Fauldhouse via Broxburn, St. John's Hospital, Livingston, Whitburn

SATURDAYS

Winchburgh, Campus	0549	0658	0733	0802	0841	0914	0954	1034	1114	1154	1234	1314	1354	1434	1514	1554	1634	1714
Winchburgh, Station Road	0553	0702	0737	0806	0845	0919	0959	1039	1119	1159	1239	1319	1359	1439	1519	1559	1639	1719
Broxburn, Post Office	0601	0710	0745	0815	0854	0928	1008	1048	1128	1208	1248	1328	1408	1448	1528	1608	1648	1728
Uphall, Oatridge Hotel	0607	0716	0752	0822	0901	0935	1016	1056	1136	1216	1256	1336	1416	1456	1536	1616	1656	1735
Pumpherstons	0615	0724	0800	0830	0910	0944	1025	1105	1145	1225	1305	1345	1425	1505	1545	1625	1705	1744
St John's Hospital	0624	0733	0809	0839	0919	0953	1034	1114	1154	1234	1314	1354	1434	1514	1554	1634	1714	1753
Howden, Fergus Avenue	0627	0737	0813	0843	0923	0957	1038	1118	1158	1238	1318	1358	1438	1518	1558	1638	1718	1757
Livingston Bus Terminal	0635	0746	0823	0853	0935	1010	1051	1131	1211	1251	1331	1411	1451	1531	1611	1651	1731	1808
Eliburn, Kilne Place	0646	0757	0834	0904	0947	1024	1105	1145	1225	1305	1345	1425	1505	1545	1625	1705	1744	1820
Seafield, Community Centre	0652	0804	0841	0911	0954	1031	1112	1152	1232	1312	1352	1432	1512	1552	1632	1712	1751	1826
Blackburn, Ash Grove	0657	0809	0846	0916	0959	1037	1118	1158	1238	1318	1358	1438	1518	1558	1638	1718	1756	1831
Whitburn , Cross	0706	0818	0855	0926	1009	1047	1128	1209	1249	1329	1409	1449	1530	1609	1649	1729	1806	1841
Longridge	0712	0824	0901	0932	1015	1053	1134	1215	1255	1335	1415	1455	1536	1615	1655	1735	1812	1847
Fauldhouse Post Office	0717	0829	0906	0937	1020	1058	1139	1220	1300	1340	1420	1500	1541	1620	1700	1740	1817	1852

Winchburgh, Campus	1746	1833	1913	1943	2013	2113	2213
Winchburgh, Station Road	1751	1837	1917	1947	2017	2117	2217
Broxburn, Post Office	1800	1845	1925	1955	2025	2125	2225
Uphall, Oatridge Hotel	1806	1851	1931	2001	2031	2131	2231
Pumpherstons	1814	1859	1939	2009	2039	2139	2239
St John's Hospital	1823	1908	1948	2018	2048	2148	2248
Howden, Fergus Avenue	1827	1912	1952	2021	2051	2151	2251
Livingston Bus Terminal	1838	1923	2002	2030	2100	2200	2300
Eliburn, Kilne Place	1850	1935	2013	2041	2111	2211	2311
Seafield, Community Centre	1856	1941	2019	2047	2117	2217	2317
Blackburn, Ash Grove	1901	1946	2024	2052	2122	2222	2322
Whitburn , Cross	1911	1956	2033	2101	2131	2231	2331
Longridge	1917	2002	2039	2107	2137	2237	2337
Fauldhouse Post Office	1922	2007	2044	2112	2142	2242	2342

SUNDAYS

Winchburgh, Campus	0558	0658	0758	0850	0959	1043	1114	1154	1234	1314	1354	1434	1514	1554	1634	1714	1746	1833
Winchburgh, Station Road	0602	0702	0802	0854	1004	1048	1119	1159	1239	1319	1359	1439	1519	1559	1639	1719	1750	1837
Broxburn, Post Office	0610	0710	0810	0902	1013	1057	1128	1208	1248	1328	1408	1448	1528	1608	1648	1728	1758	1845
Uphall, Oatridge Hotel	0616	0716	0816	0909	1020	1105	1136	1216	1256	1336	1416	1456	1536	1616	1655	1735	1804	1851
Pumpherstons	0624	0724	0824	0918	1029	1114	1145	1225	1305	1345	1425	1505	1545	1625	1704	1744	1812	1859
St John's Hospital	0633	0733	0833	0927	1038	1123	1154	1234	1314	1354	1434	1514	1554	1634	1713	1753	1821	1908
Howden, Fergus Avenue	0636	0737	0837	0931	1042	1127	1158	1238	1318	1358	1438	1518	1558	1638	1717	1757	1825	1912
Livingston Bus Terminal	0644	0746	0846	0943	1055	1140	1211	1251	1331	1411	1451	1531	1611	1651	1730	1808	1836	1923
Eliburn, Kilne Place	0655	0757	0857	0955	1109	1154	1225	1305	1345	1425	1505	1545	1624	1704	1743	1820	1848	1935
Seafield, Community Centre	0701	0804	0904	1002	1116	1201	1232	1312	1352	1432	1512	1552	1631	1711	1749	1826	1854	1941
Blackburn, Ash Grove	0706	0809	0909	1007	1122	1207	1238	1318	1358	1438	1518	1558	1636	1716	1754	1831	1859	1946
Whitburn , Cross	0715	0818	0919	1017	1132	1218	1249	1329	1409	1449	1529	1609	1647	1727	1804	1841	1909	1956
Longridge	0721	0824	0925	1023	1138	1224	1255	1335	1415	1455	1535	1615	1653	1733	1810	1847	1915	2002
Fauldhouse Post Office	0726	0829	0930	1028	1143	1229	1300	1340	1420	1500	1540	1620	1658	1738	1815	1852	1920	2007

Winchburgh, Campus	1913	2013	2113	2213
Winchburgh, Station Road	1917	2017	2117	2217
Broxburn, Post Office	1925	2025	2125	2225
Uphall, Oatridge Hotel	1931	2031	2131	2231
Pumpherstons	1939	2039	2139	2239
St John's Hospital	1948	2048	2148	2248
Howden, Fergus Avenue	1952	2051	2151	2251
Livingston Bus Terminal	2002	2100	2200	2300
Eliburn, Kilne Place	2013	2111	2211	2311
Seafield, Community Centre	2019	2117	2217	2317
Blackburn, Ash Grove	2024	2122	2222	2322
Whitburn , Cross	2033	2131	2231	2331
Longridge	2039	2137	2237	2337
Fauldhouse Post Office	2044	2142	2242	2342

This service is financially supported by



MONDAYS to FRIDAYS

Fauldhouse Post Office	–	0517	0558	0635	0705	0735	0820	0905	0949	1035	1115	1155	1235	1315	1355	1430	1508	1548
Longridge	–	0522	0603	0640	0710	0742	0827	0910	0954	1040	1120	1200	1240	1320	1400	1435	1513	1553
Whitburn , Cross	–	0528	0609	0646	0718	0752	0837	0919	1003	1048	1128	1208	1248	1328	1408	1443	1521	1601
Blackburn, Ash Grove	–	0539	0620	0657	0732	0808	0853	0932	1016	1101	1141	1221	1301	1341	1421	1456	1534	1614
Seafield, Community Centre	–	0543	0624	0701	0737	0813	0858	0936	1020	1105	1145	1225	1305	1345	1425	1500	1538	1618
Toll Roundabout	0441	0547	0628	0706	0742	0818	0903	0941	1025	1110	1150	1230	1310	1350	1430	1505	1543	1623
Eliburn, Kilne Place	0444	0550	0631	0709	0746	0822	0906	0944	1028	1113	1153	1233	1313	1353	1433	1508	1546	1626
Livingston Bus Terminal	0456	0602	0643	0723	0803	0839	0925	1003	1045	1130	1210	1250	1330	1410	1450	1525	1603	1643
Howden, Fergus Avenue	0502	0608	0649	0729	0810	0846	0932	1010	1052	1137	1217	1257	1337	1417	1457	1532	1610	1650
St John's Hospital	0506	0612	0653	0733	0814	0850	0936	1014	1056	1141	1221	1301	1341	1421	1501	1537	1615	1655
Pumpherstoun	0515	0621	0702	0742	0823	0859	0945	1023	1105	1150	1230	1310	1350	1430	1510	1547	1625	1706
Uphall, Oatridge Hotel	0522	0628	0710	0752	0833	0907	0953	1031	1113	1158	1238	1318	1358	1438	1518	1557	1635	1716
Broxburn, Post Office	0528	0634	0717	0801	0842	0914	1000	1039	1121	1206	1246	1327	1407	1447	1527	1606	1644	1725
Winchburgh, Station Road	0535	0641	0724	0809	0850	0922	1008	1047	1129	1214	1254	1335	1415	1455	1536	1615	1653	1734
Winchburgh , Campus	0541	0647	0730	0815	0856	0928	1014	1053	1135	1220	1300	1341	1421	1501	1542	1621	1659	1740

Fauldhouse Post Office	1635	1715	1755	1830	1903	1930	2030	2130	2230
Longridge	1640	1720	1800	1835	1908	1935	2035	2135	2235
Whitburn , Cross	1648	1728	1807	1842	1914	1941	2041	2141	2241
Blackburn, Ash Grove	1701	1741	1818	1853	1925	1952	2052	2152	2252
Seafield, Community Centre	1705	1745	1822	1857	1929	1956	2056	2156	2256
Toll Roundabout	1710	1750	1826	1901	1933	2000	2100	2200	2300
Eliburn, Kilne Place	1713	1753	1829	1904	1936	2003	2103	2203	2303
Livingston Bus Terminal	1730	1810	1845	1918	1950	2017	2115	2215	2315
Howden, Fergus Avenue	1737	1816	1851	1924	1956	2023	2120	2220	2320
St John's Hospital	1742	1820	1855	1928	2000	2027	2124	2224	2324
Pumpherstoun	1751	1829	1904	1936	2008	2035	2132	2232	2332
Uphall, Oatridge Hotel	1801	1837	1911	1943	2015	2042	2139	2239	2339
Broxburn, Post Office	1808	1844	1918	1950	2022	2048	2145	2245	2345
Winchburgh, Station Road	1815	1851	1925	1957	2029	2055	2152	2252	2352
Winchburgh , Campus	1821	1857	1931	2003	2035	2101	2158	2258	2358

This service is financially supported by



Fauldhouse to Winchburgh via Whitburn, Livingston, St. John's Hospital, Broxburn

SATURDAYS

Fauldhouse Post Office	—	—	0555	0655	0725	0755	0835	0915	0955	1035	1115	1155	1235	1315	1355	1435	1515	1555
Longridge	—	—	0600	0700	0730	0800	0840	0920	1000	1040	1120	1200	1241	1321	1401	1441	1521	1600
Whitburn , Cross	—	—	0606	0706	0737	0807	0847	0928	1008	1048	1128	1208	1249	1329	1409	1449	1529	1608
Blackburn, Ash Grove	—	—	0617	0717	0749	0819	0859	0940	1020	1101	1141	1221	1302	1342	1422	1502	1541	1620
Seafield, Community Centre	—	—	0621	0721	0753	0823	0903	0944	1024	1105	1145	1225	1306	1346	1426	1506	1545	1624
Eliburn, Kilne Place	—	—	0628	0729	0801	0831	0911	0952	1032	1113	1153	1233	1314	1354	1434	1514	1553	1632
Livingston Bus Terminal	—	—	0639	0742	0814	0844	0926	1007	1049	1130	1210	1250	1331	1411	1451	1531	1610	1649
Howden, Fergus Avenue	—	—	0645	0748	0820	0850	0932	1013	1056	1137	1217	1257	1338	1418	1458	1538	1617	1656
St John's Hospital	—	—	0649	0752	0824	0854	0936	1017	1100	1141	1221	1301	1342	1422	1502	1542	1621	1700
Pumpherstons	—	—	0657	0800	0832	0902	0944	1025	1108	1149	1229	1309	1350	1430	1510	1550	1629	1708
Uphall, Oatridge Hotel	0524	0628	0704	0808	0840	0910	0952	1033	1116	1157	1237	1318	1359	1439	1519	1559	1638	1717
Broxburn, Post Office	0530	0634	0711	0815	0847	0917	0959	1041	1124	1205	1245	1326	1407	1447	1527	1607	1646	1725
Winchburgh, Station Road	0537	0641	0718	0823	0855	0925	1007	1049	1132	1213	1253	1334	1415	1455	1535	1615	1654	1733
Winchburgh , Campus	0543	0647	0724	0829	0901	0931	1013	1055	1138	1219	1259	1340	1421	1501	1541	1621	1700	1739

Fauldhouse Post Office	1635	1715	1755	1830	1900	1930	2030	2130	2230									
Longridge	1640	1720	1800	1835	1905	1935	2035	2135	2235									
Whitburn , Cross	1648	1728	1807	1842	1911	1941	2041	2141	2241									
Blackburn, Ash Grove	1700	1739	1818	1853	1922	1952	2052	2152	2252									
Seafield, Community Centre	1704	1743	1822	1857	1926	1956	2056	2156	2256									
Eliburn, Kilne Place	1712	1751	1829	1904	1933	2003	2103	2203	2303									
Livingston Bus Terminal	1728	1807	1845	1918	1947	2017	2115	2215	2315									
Howden, Fergus Avenue	1735	1813	1851	1924	1953	2023	2120	2220	2320									
St John's Hospital	1739	1817	1855	1928	1957	2027	2124	2224	2324									
Pumpherstons	1747	1825	1903	1936	2005	2035	2132	2232	2332									
Uphall, Oatridge Hotel	1755	1833	1910	1943	2012	2042	2139	2239	2339									
Broxburn, Post Office	1803	1840	1917	1950	2019	2048	2145	2245	2345									
Winchburgh, Station Road	1810	1847	1924	1957	2026	2055	2152	2252	2352									
Winchburgh , Campus	1816	1853	1930	2003	2032	2101	2158	2258	2358									

SUNDAYS

Fauldhouse Post Office	—	—	—	0712	0812	0855	0955	1035	1115	1155	1235	1315	1355	1435	1515	1555	1630	1715
Longridge	—	—	—	0717	0817	0900	1000	1040	1120	1200	1241	1321	1401	1441	1521	1600	1635	1720
Whitburn , Cross	—	—	—	0723	0823	0908	1008	1048	1128	1208	1249	1329	1409	1449	1529	1608	1643	1728
Blackburn, Ash Grove	—	—	—	0734	0834	0920	1020	1101	1141	1221	1302	1342	1422	1502	1541	1620	1654	1739
Seafield, Community Centre	—	—	—	0738	0838	0924	1024	1105	1145	1225	1306	1346	1426	1506	1545	1624	1658	1743
Eliburn, Kilne Place	—	—	—	0746	0846	0932	1032	1113	1153	1233	1314	1354	1434	1514	1553	1632	1706	1751
Livingston Bus Terminal	—	—	—	0759	0859	0947	1049	1130	1210	1250	1331	1411	1451	1531	1610	1648	1722	1807
Howden, Fergus Avenue	—	—	—	0805	0905	0953	1056	1137	1217	1257	1338	1418	1458	1538	1617	1655	1729	1813
St John's Hospital	—	—	—	0809	0909	0957	1100	1141	1221	1301	1342	1422	1502	1542	1621	1659	1733	1817
Pumpherstons	—	—	—	0817	0917	1005	1108	1149	1229	1309	1350	1430	1510	1550	1629	1707	1741	1825
Uphall, Oatridge Hotel	0534	0634	0721	0824	0925	1013	1116	1157	1237	1317	1358	1438	1518	1559	1637	1715	1749	1833
Broxburn, Post Office	0540	0640	0728	0831	0932	1020	1124	1205	1245	1325	1406	1446	1526	1607	1645	1723	1757	1840
Winchburgh, Station Road	0547	0647	0735	0838	0940	1028	1132	1213	1253	1333	1414	1454	1534	1615	1653	1731	1804	1847
Winchburgh , Campus	0553	0653	0741	0844	0946	1034	1138	1219	1259	1339	1420	1500	1540	1621	1659	1737	1810	1853

Fauldhouse Post Office	1755	1830	1930	2030	2200													
Longridge	1800	1835	1935	2035	2205													
Whitburn , Cross	1807	1842	1941	2041	2211													
Blackburn, Ash Grove	1818	1853	1952	2052	2222													
Seafield, Community Centre	1822	1857	1956	2056	2226													
Eliburn, Kilne Place	1829	1904	2003	2103	2233													
Livingston Bus Terminal	1845	1918	2017	2115	2245													
Howden, Fergus Avenue	1851	1924	2023	2120	2250													
St John's Hospital	1855	1928	2027	2124	2254													
Pumpherstons	1903	1936	2035	2132	2302													
Uphall, Oatridge Hotel	1910	1943	2042	2139	2309													
Broxburn, Post Office	1917	1950	2048	2145	2315													
Winchburgh, Station Road	1924	1957	2055	2152	2322													
Winchburgh , Campus	1930	2003	2101	2158	2328													

Armadale to Livingston via Bathgate, Deans South, Livingston Village

MONDAYS to FRIDAYS

Armadale, Honeyman Court	0610	0716	0813	0918	1018	1118	1218	1308	1408	1508	1608	1708	1808	1911	1955	2055
Armadale, Cross	0614	0720	0818	0922	1022	1122	1222	1312	1412	1512	1612	1712	1812	1915	1959	2059
Bathgate, South Bridge Street	0624	0730	0830	0933	1033	1133	1233	1323	1423	1523	1623	1723	1823	1925	2009	2109
Bathgate, Fire Station	0630	0740	0840	0940	1040	1140	1240	1330	1430	1530	1630	1730	1830	1931	2015	2115
Royston Roundabout	0634	0744	0844	0944	1044	1144	1244	1334	1434	1534	1634	1734	1834	1935	2019	2119
Deans South	0637	0747	0847	0947	1047	1147	1247	1337	1437	1537	1637	1737	1837	1938	—	—
Livingston North Station	0643	0754	0853	0953	1053	1153	1253	1343	1443	1543	1643	1742	1842	1943	—	—
Eliburn Park	0645	0757	0856	0956	1056	1156	1256	1346	1446	1546	1646	1745	1844	1945	—	—
Livingston Village	0648	0800	0859	0959	1059	1159	1259	1349	1449	1549	1649	1748	1847	1948	—	—
Livingston Bus Terminal	0655	0810	0908	1008	1108	1208	1308	1358	1458	1558	1658	1757	1855	1956	—	—

SATURDAYS

Armadale, Honeyman Court	0709	0819	0918	1018	1118	1218	1308	1408	1508	1608	1709	1808	1911	1955	2055
Armadale, Cross	0713	0823	0922	1022	1122	1222	1312	1412	1512	1612	1713	1812	1915	1959	2059
Bathgate, South Bridge Street	0723	0833	0933	1033	1133	1233	1323	1423	1523	1623	1724	1823	1925	2009	2109
Bathgate, Fire Station	0729	0839	0940	1040	1140	1240	1330	1430	1530	1630	1731	1830	1931	2015	2115
Royston Roundabout	0733	0843	0944	1044	1144	1244	1334	1434	1534	1634	1735	1834	1935	2019	2119
Deans South	0736	0846	0947	1047	1147	1247	1337	1437	1537	1637	1738	1837	1938	—	—
Livingston North Station	0742	0852	0953	1053	1153	1253	1343	1443	1543	1643	1743	1842	1943	—	—
Eliburn Park	0744	0855	0956	1056	1156	1256	1346	1446	1546	1646	1746	1844	1945	—	—
Livingston Village	0747	0858	0959	1059	1159	1259	1349	1449	1549	1649	1749	1847	1948	—	—
Livingston Bus Terminal	0755	0907	1008	1108	1208	1308	1358	1458	1558	1658	1757	1854	1955	—	—

Livingston to Armadale via Livingston Village, Deans South, Bathgate

MONDAYS to FRIDAYS

Livingston Bus Terminal	—	—	0708	0816	0916	1018	1115	1215	1315	1405	1505	1605	1705	1805	1905	2005
Livingston Village	—	—	0714	0824	0924	1026	1123	1223	1323	1413	1513	1614	1713	1813	1911	2011
Eliburn Park	—	—	0717	0827	0927	1029	1126	1226	1326	1416	1516	1617	1716	1816	1913	2013
Livingston North Station	—	—	0720	0830	0930	1032	1129	1229	1329	1419	1519	1620	1720	1819	1916	2016
Deans South	—	—	0725	0835	0935	1037	1134	1234	1334	1424	1524	1625	1725	1824	1920	2020
Royston Roundabout	0539	0639	0728	0838	0938	1040	1137	1237	1337	1427	1527	1628	1728	1827	1923	2023
Bathgate, Fire Station	0543	0643	0732	0842	0942	1044	1141	1241	1341	1431	1531	1633	1733	1831	1927	2027
Bathgate, South Bridge Street	0549	0649	0738	0849	0949	1051	1149	1249	1349	1440	1540	1642	1741	1838	1934	2033
Armadale, Cross	0559	0659	0749	0900	1000	1102	1200	1300	1400	1451	1553	1655	1753	1849	1945	2043
Armadale, Honeyman Court	0604	0704	0754	0905	1005	1107	1205	1305	1405	1456	1558	1700	1758	1854	1950	2048

SATURDAYS

Livingston Bus Terminal	—	—	0820	0916	1018	1115	1215	1315	1405	1505	1605	1705	1805	1905	2005
Livingston Village	—	—	0827	0923	1026	1123	1223	1323	1413	1514	1614	1713	1812	1911	2011
Eliburn Park	—	—	0829	0925	1029	1126	1226	1326	1416	1517	1617	1716	1814	1913	2013
Livingston North Station	—	—	0832	0928	1032	1129	1229	1329	1419	1520	1620	1719	1817	1916	2016
Deans South	—	—	0836	0933	1037	1134	1234	1334	1424	1525	1625	1724	1821	1920	2020
Royston Roundabout	0639	0729	0839	0936	1040	1137	1237	1337	1427	1528	1628	1727	1824	1923	2023
Bathgate, Fire Station	0643	0733	0843	0940	1044	1141	1241	1341	1431	1533	1632	1731	1828	1927	2027
Bathgate, South Bridge Street	0649	0739	0850	0948	1052	1149	1249	1349	1440	1542	1641	1739	1835	1933	2033
Armadale, Cross	0659	0749	0900	0959	1103	1200	1300	1400	1451	1553	1652	1750	1846	1943	2043
Armadale, Honeyman Court	0704	0754	0905	1004	1108	1205	1305	1405	1456	1558	1657	1755	1851	1948	2048

73 Route: Drove Road, Mill Road, West Main Street (Armadale), South Street, Lower Bathvile, Hardhill Road, Glasgow Road, North Bridge Street, South Bridge Street, George Place, A89 Edinburgh Road, A89, Deans Road, Deans North Road, Deans South, Nellburn, Deans North Road, Houston Road, Appleton Parkway, Kirkton North Road, Alderstone Road, Almondvale Road, Livingston Bus Terminal

Return via Almondvale Boulevard, Almondvale Way, Alderstone Road then the reverse of above until South Street (Armadale), then North Street, Drove Road.

Blackburn to Fauldhouse via Wester Inch, Bathgate, Livingston, West Calder, Bents

MONDAYS to FRIDAYS

	M-F																
Blackburn , Ash Grove	–	0636	0723	0728	0836	0937	1037	1137	1237	1337	1437	1537	1641	1743	1839	1939	2039
Blackburn, Cross	–	0640	0727	0732	0840	0941	1041	1141	1241	1341	1441	1542	1646	1747	1842	1942	2042
Wester Inch	–	0649	0739	0744	0850	0950	1050	1150	1250	1350	1450	1551	1655	1756	1850	1950	2050
Bathgate, Morrisons	–	0656	0750	0755	0858	0957	1057	1157	1257	1357	1457	1558	1702	1803	1856	1956	2056
Bathgate , South Bridge Street	–	0700	0755	0800	0903	1003	1103	1203	1303	1403	1503	1603	1707	1808	1900	2000	2100
Bathgate, Fire Station	–	0706	0805	0810	0910	1010	1110	1210	1310	1410	1510	1610	1714	1815	1906	2006	2106
Deans South	–	0713	–	0817	0917	1017	1117	1217	1317	1417	1517	1617	1721	1822	1913	2013	2113
Livingston North Station	–	0719	–	0825	0923	1023	1123	1223	1323	1423	1523	1623	1727	1827	1918	2018	2118
Livingston Bus Terminal	0645	0733	–	0843	0939	1038	1138	1238	1338	1438	1539	1640	1743	1841	1931	2028	2128
Dedridge, Crofthead Centre	0651	0740	–	0849	0945	1044	1144	1244	1344	1445	1546	1647	1750	1847	1937	2033	2133
Polbeth, Harwood Church	0658	0747	–	0855	0951	1050	1150	1250	1350	1451	1553	1654	1757	1854	1944	2039	2139
West Calder , Union Square	0702	0751	–	0900	0955	1054	1154	1254	1354	1456	1559	1700	1803	1859	1949	2043	2143
Addiewell, Burnside View	0707	0756	–	0905	1000	1059	1159	1259	1359	1502	1605	1706	1809	1905	1955	2048	2148
Loganlea	0709	0758	–	0907	1002	1101	1201	1301	1401	1505	1608	1709	1812	1907	1957	2050	2150
Bents, Garden City	0718	0809	–	0917	1012	1111	1211	1311	1411	1515	1619	1720	1823	1916	2006	2059	2159
Fauldhouse Post Office	0727	0819	–	0927	1022	1121	1221	1321	1421	1525	1630	1731	1833	1925	2015	2108	2208
Fauldhouse Eastfield Road	0730	0822	–	0930	1025	1124	1224	1324	1424	1528	1633	1734	1836	1928	–	–	–

M-F – Journey operates on Monday to Friday during West Lothian school term only

SATURDAYS

Blackburn , Ash Grove	–	0648	0742	0840	0939	1037	1137	1237	1337	1437	1538	1641	1743	1839	1939	2039
Blackburn, Cross	–	0651	0745	0843	0942	1041	1141	1241	1341	1441	1542	1645	1747	1842	1942	2042
Wester Inch	–	0659	0753	0852	0951	1050	1150	1250	1350	1450	1551	1654	1756	1850	1950	2050
Bathgate, Morrisons	–	0706	0800	0859	0958	1057	1157	1257	1357	1457	1558	1701	1803	1856	1956	2056
Bathgate , South Bridge Street	–	0709	0803	0903	1003	1103	1203	1303	1403	1503	1603	1706	1808	1900	2000	2100
Bathgate, Fire Station	–	0715	0809	0910	1010	1110	1210	1310	1410	1510	1610	1713	1815	1906	2006	2106
Deans South	–	0722	0816	0917	1017	1117	1217	1317	1417	1517	1617	1720	1822	1913	2013	2113
Livingston North Station	–	0727	0822	0923	1023	1123	1223	1323	1423	1523	1623	1726	1827	1918	2018	2118
Livingston Bus Terminal	0659	0738	0836	0937	1038	1139	1239	1340	1440	1540	1639	1741	1840	1931	2028	2128
Dedridge, Crofthead Centre	0705	0744	0842	0943	1044	1145	1245	1346	1447	1547	1646	1748	1846	1937	2033	2133
Polbeth, Harwood Church	0712	0751	0849	0950	1050	1151	1251	1352	1453	1554	1653	1755	1853	1944	2039	2139
West Calder , Union Square	0715	0754	0853	0954	1055	1156	1255	1356	1457	1559	1658	1800	1857	1948	2043	2143
Addiewell, Burnside View	0720	0759	0858	0959	1100	1201	1300	1401	1503	1605	1704	1806	1902	1953	2048	2148
Loganlea	0722	0801	0900	1001	1102	1203	1302	1403	1505	1607	1706	1808	1904	1955	2050	2150
Bents, Garden City	0731	0810	0910	1011	1112	1213	1312	1413	1515	1617	1716	1818	1913	2004	2059	2159
Fauldhouse Post Office	0740	0819	0919	1021	1122	1223	1322	1423	1525	1627	1726	1827	1922	2013	2108	2208
Fauldhouse , Eastfield Road	0743	0822	0922	1024	1125	1226	1325	1426	1528	1630	1729	1830	1925	–	–	–

SUNDAYS

Blackburn , Ash Grove	0725	–	0841	0940	1037	1137	1237	1337	1437	1537	1642	1740	1829
Blackburn, Cross	0728	–	0844	0943	1041	1141	1241	1341	1441	1541	1646	1744	1832
Wester Inch	0736	–	0853	0952	1050	1150	1250	1350	1450	1550	1655	1753	1840
Bathgate, Morrisons	0743	–	0900	0959	1057	1157	1257	1357	1457	1557	1702	1800	1846
Bathgate , South Bridge Street	X27	–	0903	1003	1103	1203	1303	1403	1503	1603	1707	1805	1850
Bathgate, Fire Station	–	–	0909	1010	1110	1210	1310	1410	1510	1610	1714	1812	1856
Deans South	–	–	0916	1017	1117	1217	1317	1417	1517	1617	1721	1819	R
Livingston North Station	–	–	0922	1023	1123	1223	1323	1423	1523	1623	1726	1824	–
Livingston Bus Terminal	–	0845	0936	1039	1140	1240	1340	1440	1540	1639	1741	1840	–
Dedridge, Crofthead Centre	–	0851	0942	1045	1146	1246	1346	1447	1547	1646	1748	1846	–
Polbeth, Harwood Church	–	0858	0949	1051	1152	1252	1352	1453	1553	1653	1755	1853	–
West Calder , Union Square	–	0902	0953	1055	1156	1256	1356	1457	1557	1658	1800	1857	–
Addiewell, Burnside View	–	0907	0958	1100	1201	1301	1401	1503	1603	1704	1806	1902	–
Loganlea	–	0909	1000	1102	1203	1303	1403	1505	1605	1706	1808	1904	–
Bents, Garden City	–	0918	1010	1112	1213	1313	1413	1515	1615	1716	1818	1913	–
Fauldhouse Post Office	–	0927	1019	1122	1223	1323	1423	1525	1625	1725	1827	1922	–
Fauldhouse , Eastfield Road	–	0930	1022	1125	1226	1326	1426	1528	1628	1728	1830	–	–

R - continues to Royston Roundabout

X27 - journey continues as service X27 to Livingston and Edinburgh - new fare payable

timetable valid from 7th September 2025

Whitburn to Edinburgh via Armadale, Bathgate, Uphall, Broxburn, Newbridge, Haymarket

SUNDAYS

Whitburn , Polkemmet Road	0508	0608	0648	0748	0828	0859	0929	0959	1029	1059	1559	1629	1658	1729	1759	1829	1915
Whitburn, Cross	0512	0612	0652	0752	0832	0903	0933	1003	1034	1104	1604	1634	1703	1733	1803	1833	1919
Armadale (ASDA)	0517	0617	0657	0757	0838	0909	0939	1009	1040	1110	1610	1640	1709	1739	1809	1839	1924
Armadale, Cross	0523	0623	0703	0803	0844	0915	0945	1015	1047	1117	1617	1647	1716	1746	1816	1846	1930
Bathgate , South Bridge Street	0532	0632	0712	0812	0853	0924	0954	1024	1058	1128	1628	1658	1726	1756	1826	1855	1939
Bathgate, Fire Station	0538	0639	0719	0819	0900	0931	1001	1031	1105	1135	1635	1705	1733	1803	1833	1902	1946
Dechmont, Primary School	0545	0646	0726	0826	0907	0938	1008	1039	1113	1143	1643	1713	1741	1811	1841	1909	T
Uphall, Oatridge Hotel	0549	0650	0730	0830	0912	0943	1013	1044	1118	1148	1648	1718	1746	1816	1846	1914	–
Broxburn , Post Office	0556	0657	0737	0838	0920	0951	1021	1052	1126	1156	1656	1725	1753	1823	1853	1920	–
Newbridge, Edinburgh Road	0604	0705	0745	0846	0928	0959	1029	1101	1134	1204	1704	1733	1801	1831	1901	1928	–
Maybury	0612	0713	0753	0855	0937	1008	1039	1111	1144	1214	1713	1742	1810	1840	1909	1936	–
Drum Brae South	0614	0715	0755	0858	0940	1011	1043	1115	1148	1218	1716	1745	1813	1843	1912	1939	–
Haymarket Station	0622	0723	0803	0908	0950	1021	1054	1126	1159	1229	1726	1755	1823	1853	1921	1948	–
Edinburgh , Regent Road	0632	0733	0813	0918	1000	1031	1106	1138	1211	1241	1738	1807	1835	1905	1933	2000	–

then every 30 mins until

Whitburn , Polkemmet Road	1943	2013	2042	2112	2142	2155	2300	2355
Whitburn, Cross	1947	2017	2046	2116	2146	2159	2304	2359
Armadale (ASDA)	1952	2022	2051	2121	2151	2204	2309	0004
Armadale, Cross	1958	2028	2057	2127	2157	2210	2314	0009
Bathgate , South Bridge Street	2007	2037	2106	2136	2206	2219	2322	0016
Bathgate, Fire Station	2014	2043	2112	2142	2212	2225	2328	0021
Dechmont, Primary School	2021	T	2119	T	2219	T	2335	T
Uphall, Oatridge Hotel	2026	–	2123	–	2223	–	2339	–
Broxburn , Post Office	2032	–	2129	–	2229	–	2344	–
Newbridge, Edinburgh Road	2039	–	2136	–	2236	–	K	–
Maybury	2047	–	2144	–	2244	–	–	–
Drum Brae South	2049	–	2146	–	2246	–	–	–
Haymarket Station	2057	–	2154	–	2254	–	–	–
Edinburgh , Regent Road	2108	–	2205	–	2305	–	–	–

K - continues to Kilpult Roundabout

T - continues to Royston Roundabout

Edinburgh , Regent Road	–	–	–	0648	–	0745	–	0830	–	0930	–	1030	1100	1700	1725	1750	1820
Haymarket Station	–	–	–	0659	–	0756	–	0842	–	0942	–	1043	1113	1714	1739	1804	1834
Drum Brae South	M	–	–	0708	–	0805	–	0851	–	0951	–	1054	1124	1724	1749	1814	1844
Maybury	0453	–	–	0711	–	0808	–	0854	–	0954	–	1057	1127	1727	1752	1817	1847
Newbridge, Edinburgh Road	0502	–	–	0720	–	0817	–	0903	–	1003	–	1106	1136	1736	1801	1826	1856
Broxburn , Post Office	0509	–	–	0727	–	0824	–	0911	0943	1011	–	1114	1144	1744	1809	1834	1904
Uphall, Oatridge Hotel	0514	–	–	0732	–	0829	–	0917	0949	1017	–	1121	1151	1751	1816	1841	1910
Dechmont, Primary School	0519	R	R	0737	R	0834	R	0922	0954	1022	R	1126	1156	1756	1821	1846	1915
Bathgate, Fire Station	0527	0607	0707	0745	0814	0842	0912	0930	1002	1030	1106	1134	1204	1804	1829	1854	1923
Bathgate , South Bridge Street	0533	0613	0713	0751	0820	0849	0919	0937	1009	1038	1114	1142	1212	1812	1837	1902	1930
Armadale, Cross	0541	0621	0721	0759	0828	0858	0928	0946	1018	1047	1124	1152	1222	1821	1846	1910	1938
Armadale (ASDA)	0547	0627	0727	0805	0834	0904	0934	0952	1024	1054	1131	1159	1229	1828	1853	1916	1944
Whitburn, Cross	0552	0632	0732	0810	0840	0910	0940	0958	1030	1100	1137	1206	1236	1835	1900	1922	1950
Whitburn , Polkemmet Road	0556	0636	0736	0814	0845	0915	0945	1003	1035	1105	1142	1211	1241	1840	1905	1927	1955

then every 30 mins until

Edinburgh , Regent Road	1850	1920	1950	2020	2120	2220	2320
Haymarket Station	1904	1933	2003	2033	2132	2232	2331
Drum Brae South	1914	1943	2013	2043	2140	2240	2339
Maybury	1917	1946	2016	2046	2143	2243	2342
Newbridge, Edinburgh Road	1926	1955	2025	2054	2151	2251	2350
Broxburn , Post Office	1934	2003	2033	2101	2158	2258	2357
Uphall, Oatridge Hotel	1940	2009	2038	2106	2203	2303	0002
Dechmont, Primary School	1945	2014	2042	2110	2207	2307	0006
Bathgate, Fire Station	1953	2022	2050	2118	2215	2315	0014
Bathgate , South Bridge Street	2000	2029	2057	2125	2222	2321	0020
Armadale, Cross	2008	2037	2105	2133	2230	2328	0027
Armadale (ASDA)	2014	2042	2110	2138	2235	2333	0032
Whitburn, Cross	2020	2047	2115	2143	2240	2338	0037
Whitburn , Polkemmet Road	2025	2051	2119	2147	2244	2342	0041

M - starts from Craigs Avenue 2 minutes before Maybury

R - starts from Royston Roundabout 6 mins before Bathgate Fire Station

X18 Route: Edinburgh Regent Road, Waterloo Place, Princes Street, Shandwick Place, Haymarket gyratory system, Haymarket Terrace, Wester Coates, Roseburn Terrace, Corstorphine Road, St. John's Road, Glasgow Road, A89, A899, Broxburn East Main Street, West Main Street, Uphall East Main Street, West Main Street, Dechmont Main Street, A89, Bathgate Edinburgh Road, South Bridge Street, Glasgow Road, A89, Armadale East Main Street, South Street, Station Road, Southdale Avenue, Southdale Way, B8084, Whitburn Ellen Street, Shanks Road, East Main Street, West Main Street, Polkemmet Road.

RETURN: as above route reversed.

X18 Stopping Pattern: to **Edinburgh:** all recognised stops to Drum Brae South then only at Glebe Road, Station Road, Edinburgh Zoo, Western Corner, Murrayfield, Haymarket Station, then all recognised stops to Regent Road. to **Whitburn:** Regent Road then all recognised stops to Haymarket Station, then only at Murrayfield, Western Corner, Edinburgh Zoo, Kirk Loan, Drum Brae South then all recognised stops to Whitburn.

Winchburgh to Edinburgh via Kirkliston, Newbridge, Maybury, Drum Brae, Haymarket

MONDAYS to FRIDAYS

Winchburgh, M9 junction	0530	0615	0650	0712	0734	0804	0834	0930	1000	1430	1500	1525	1555	–	1702	1740	1810
Winchburgh, Station Road	0536	0621	0657	0720	0742	0811	0841	0937	1007	1437	1507	1532	1602	K	1709	1746	1816
Kirkliston, Library	0543	0629	0707	0733	0756	0824	0854	0946	1016	1446	1516	1542	1612	1624	1718	1755	1824
Newbridge, Edinburgh Road	0548	0635	0713	0740	0804	0832	0902	0952	1022	1452	1522	1548	1618	1630	1724	1801	1829
Maybury	0556	0645	0726	0753	0817	0844	0912	1002	1032	1502	1532	1559	1630	1643	1737	1811	1838
Drum Brae South	0558	0649	0731	0758	0822	0849	0916	1006	1036	1506	1536	1603	1634	1647	1741	1814	1841
Haymarket Station	0606	0700	0745	0812	0835	0902	0927	1017	1047	1517	1548	1615	1647	1700	1753	1824	1851
Edinburgh, Regent Road	0616	0711	0759	0826	0849	0914	0939	1029	1059	1529	1600	1628	1700	1713	1805	1836	1903

then every 30 mins until

Winchburgh, M9 junction	1907	2009	2107	2207
Winchburgh, Station Road	1913	2015	2112	2212
Kirkliston, Library	1921	2021	2118	2218
Newbridge, Edinburgh Road	1926	2026	2123	2223
Maybury	1935	2034	2131	2231
Drum Brae South	1938	2036	2133	2233
Haymarket Station	1947	2044	2141	2241
Edinburgh, Regent Road	1959	2055	2152	2252

K – starts from Kirkliston, Stirling Road 3 mins before Kirkliston, Library

SATURDAYS

Winchburgh, M9 junction	0615	0715	0810	0840	0910	0935	1000	1030	1600	1630	1700	1730	1800	1900	2009	2107	2207
Winchburgh, Station Road	0620	0721	0816	0846	0917	0942	1007	1037	1607	1637	1707	1737	1806	1906	2015	2112	2212
Kirkliston, Library	0627	0729	0824	0854	0926	0951	1016	1046	1616	1646	1716	1746	1814	1914	2021	2118	2218
Newbridge, Edinburgh Road	0632	0734	0829	0859	0931	0956	1022	1052	1622	1652	1722	1752	1819	1919	2026	2123	2223
Maybury	0640	0743	0838	0908	0940	1006	1031	1101	1631	1701	1731	1801	1828	1928	2034	2131	2231
Drum Brae South	0642	0746	0841	0911	0943	1010	1034	1104	1634	1704	1734	1804	1831	1931	2036	2133	2233
Haymarket Station	0650	0756	0851	0922	0954	1022	1045	1115	1645	1715	1745	1814	1841	1941	2044	2141	2241
Edinburgh, Regent Road	0700	0807	0902	0933	1005	1034	1057	1127	1657	1727	1757	1826	1853	1953	2055	2152	2252

then every 30 mins until

SUNDAYS

Winchburgh, M9 junction	0653	0757	0900	1000	1030	1100	1600	1630	1700	1730	1800	1900	2009	2107	2207
Winchburgh, Station Road	0659	0803	0906	1006	1036	1106	1606	1636	1706	1736	1806	1906	2015	2112	2212
Kirkliston, Library	0707	0811	0914	1014	1045	1115	1615	1645	1714	1744	1814	1914	2021	2118	2218
Newbridge, Edinburgh Road	0712	0816	0919	1019	1051	1121	1621	1651	1719	1749	1819	1919	2026	2123	2223
Maybury	0720	0824	0928	1028	1100	1130	1630	1700	1728	1758	1828	1927	2034	2131	2231
Drum Brae South	0722	0826	0931	1031	1103	1133	1633	1703	1731	1801	1831	1930	2036	2133	2233
Haymarket Station	0730	0835	0941	1042	1114	1144	1644	1713	1741	1811	1841	1939	2044	2141	2241
Edinburgh, Regent Road	0740	0846	0952	1054	1126	1156	1656	1725	1753	1823	1853	1951	2055	2152	2252

then every 30 mins until

X19 Stopping Pattern: to Edinburgh: all recognised stops to Drum Brae South then only at Glebe Road, Station Road, Edinburgh Zoo, Western Corner, Murrayfield, Haymarket Station, then all recognised stops to Regent Road. to Winchburgh: Regent Road then all recognised stops to Haymarket Station, then only at Murrayfield, Western Corner, Edinburgh Zoo, Kirk Loan, Drum Brae South then all recognised stops to Winchburgh.

BUS ROUTE TO & FROM EDINBURGH

MONDAYS to FRIDAYS

Edinburgh, Regent Road	0630	0720	0815	0845		1445	1513	1543	1620	1650	1730	1815	1845	1910	2010	2110	2210	2310
Haymarket Station	0642	0732	0828	0858		1459	1528	1559	1636	1706	1746	1829	1858	1923	2023	2122	2222	2321
Drum Brae South	0652	0744	0839	0909	then every 30 mins until	1512	1543	1614	1651	1721	1759	1840	1909	1933	2032	2132	2230	2329
Maybury	0655	0748	0842	0912		1516	1548	1619	1656	1726	1803	1844	1913	1936	2035	2134	2232	2331
Newbridge, Edinburgh Road	0704	0758	0851	0921		1525	1559	1631	1708	1738	1812	1853	1922	1944	2043	2142	2240	2339
Kirkliston Crossroads	0711	0805	0858	0928		1532	1608	1640	1718	1748	1820	1900	1929	1950	2049	2147	2245	2344
Winchburgh, Station Road	0717	0811	0904	0934		1538	S	1646	1725	1755	1826	1906	1935	1956	2055	2153	2251	2350
Winchburgh, M9 junction	0724	0819	0912	0942	1546	–	1654	1733	1803	1834	1913	1942	2003	2102	2200	2258	2357	

S – continues to Stirling Road

SATURDAYS

Edinburgh, Regent Road	0730	0830	0915	0945	1015	1045		1645	1715	1740	1810	1840	1910	2010	2110	2210	2310
Haymarket Station	0741	0841	0927	0957	1028	1058		1700	1729	1754	1824	1854	1924	2023	2122	2222	2321
Drum Brae South	0750	0850	0937	1008	1040	1110	then every 30 mins until	1713	1742	1805	1834	1903	1933	2032	2132	2230	2329
Maybury	0753	0853	0940	1011	1043	1113		1716	1745	1808	1837	1906	1936	2035	2134	2232	2331
Newbridge, Edinburgh Road	0802	0902	0949	1020	1052	1122		1726	1755	1817	1846	1914	1944	2043	2142	2240	2339
Kirkliston Crossroads	0808	0908	0955	1027	1059	1129		1733	1802	1824	1853	1920	1950	2049	2147	2245	2344
Winchburgh, Station Road	0814	0914	1001	1033	1105	1135		1739	1808	1830	1859	1926	1956	2055	2153	2251	2350
Winchburgh, M9 junction	0821	0922	1009	1041	1113	1143	1747	1816	1837	1906	1933	2003	2102	2200	2258	2357	

SUNDAYS

Edinburgh, Regent Road	0754	0854	1000	1115	1145		1645	1715	1740	1810	1840	1910	2010	2110	2210	2310
Haymarket Station	0805	0905	1011	1128	1158		1659	1729	1754	1824	1853	1923	2022	2122	2222	2321
Drum Brae South	0814	0914	1021	1139	1209	then every 30 mins until	1709	1739	1804	1834	1902	1932	2032	2130	2230	2329
Maybury	0817	0917	1024	1142	1213		1712	1742	1807	1837	1905	1935	2035	2133	2233	2332
Newbridge, Edinburgh Road	0825	0925	1033	1151	1222		1721	1751	1816	1846	1914	1944	2043	2141	2241	2340
Kirkliston Crossroads	0831	0932	1040	1158	1229		1728	1758	1822	1852	1920	1950	2049	2147	2247	2346
Winchburgh, Station Road	0837	0938	1046	1204	1235		1734	1804	1828	1858	1926	1956	2055	2153	2253	2352
Winchburgh, M9 junction	0844	0945	1054	1212	1243	1742	1811	1835	1905	1933	2003	2102	2200	2300	2359	

X19 Stopping Pattern: to *Edinburgh*: all recognised stops to Drum Brae South then only at Glebe Road, Station Road, Edinburgh Zoo, Western Corner, Murrayfield, Haymarket Station, then all recognised stops to Regent Road. to *Winchburgh*: Regent Road then all recognised stops to Haymarket Station, then only at Murrayfield, Western Corner, Edinburgh Zoo, Kirk Loan, Drum Brae South then all recognised stops to Winchburgh.

Out tonight?
 Let our NightBus N43 take you home.
 See our NightBus Network page for full details.

MONDAYS to FRIDAYS

St John's Hospital	0532	0625	0725	0835	1435	1535	1635	1740	1831
Livingston Bus Terminal	0539	0632	0733	0843	1445	1545	1645	1750	1839
Dedridge, Ambrose Rise	0544	0637	0740	0850	1451	1551	1651	1756	1845
Mid Calder, Ochiltree Crescent	0548	0641	0744	0854	1455	1555	1655	1800	1849
Mid Calder, Bank St	0550	0643	0747	0857	1457	1557	1657	1802	1851
East Calder, Main Street	0552	0645	0750	0900	1500	1600	1700	1805	1854
Calderwood	0557	0650	0756	0906	1506	1606	1706	1811	1900
Wilkieston	0603	0657	0804	0913	1513	1614	1714	1819	1906
Hermiston Park and Ride	0612	0709	0817	0923	1523	1624	1724	1829	1915
Westside Plaza	0617	0716	0825	0929	1529	1631	1731	1835	1921
Ferniehill	0632	0734	0845	0945	1549	1651	1751	1852	1938
Royal Infirmary	0638	0744	0855	0954	1558	1700	1800	1900	1946

then every 60 mins until

SATURDAYS

St John's Hospital	0532	0637	0812	0945	1120	1250	1420	1550	1720	1833
Livingston Bus Terminal	0539	0644	0820	0955	1130	1300	1430	1600	1730	1841
Dedridge, Ambrose Rise	0544	0649	0825	1001	1136	1306	1436	1606	1736	1846
Mid Calder, Ochiltree Crescent	0547	0652	0828	1005	1140	1310	1440	1609	1739	1849
Mid Calder, Bank St	0549	0654	0831	1008	1143	1313	1443	1612	1742	1852
East Calder, Main Street	0551	0656	0833	1011	1146	1316	1446	1615	1745	1854
Calderwood	0556	0701	0838	1017	1153	1323	1453	1621	1751	1900
Wilkieston	0602	0707	0844	1024	1200	1330	1500	1629	1759	1907
Hermiston Park and Ride	0610	0715	0852	1033	1209	1339	1509	1638	1808	1915
Westside Plaza	0615	0720	0859	1039	1215	1345	1515	1644	1814	1921
Ferniehill	0630	0735	0915	1055	1231	1401	1531	1700	1830	1937
Royal Infirmary	0636	0742	0924	1104	1240	1410	1540	1709	1838	1945

SUNDAYS

St John's Hospital	0532	0642	0812	0945	1120	1250	1420	1550	1720	1833
Livingston Bus Terminal	0539	0649	0819	0955	1130	1300	1430	1600	1730	1841
Dedridge, Ambrose Rise	0544	0654	0824	1000	1136	1306	1436	1606	1736	1846
Mid Calder, Ochiltree Crescent	0547	0657	0827	1003	1139	1309	1439	1609	1739	1849
Mid Calder, Bank St	0549	0659	0829	1006	1142	1312	1442	1612	1742	1852
East Calder, Main Street	0551	0701	0831	1009	1145	1315	1445	1615	1745	1854
Calderwood	0557	0707	0837	1015	1151	1321	1451	1621	1751	1900
Wilkieston	0602	0712	0842	1021	1158	1328	1458	1628	1758	1907
Hermiston Park and Ride	0610	0720	0850	1029	1207	1337	1507	1637	1807	1915
Westside Plaza	0615	0725	0855	1035	1213	1343	1513	1643	1813	1921
Ferniehill	0630	0740	0911	1051	1229	1359	1529	1659	1829	1937
Royal Infirmary	0636	0746	0920	1100	1238	1408	1538	1708	1837	1945

X40 Route: St John's Hospital, Howden West Road, Alderstone Road, Almondvale Way, Almondvale Boulevard, Almondvale Avenue, Almondvale Road, Centre Interchange, Almondvale Road, Almondvale South, Almondvale East Road, Dedridge East Road, Bankton Road, Calder Park Road, Mid Calder Market Street, East Calder Main Street, Little Shiel, Calderwood Road, Nethershiel Road, Overshiel Road, Sandilands Road, B7015, A71, Riccarton Mains Road, Hermiston Park & Ride, A71, Calder Road, Wester Hailes Road, Murrayburn Road, Westside Plaza, Murrayburn Road, Wester Hailes Road, A720 City of Edinburgh Bypass, Lasswade Road, Gilmerton Station Road, Drum Street, Ferniehill Drive, Old Dalkeith Road, Little France Road, Royal Infirmary.

This service is financially supported by



MONDAYS to FRIDAYS

Royal Infirmary	0642	0755	0907	1507	1607	1710	1815	1915	2020
Ferniehill	0649	0804	0914	1514	1616	1719	1824	1922	2027
Westside Plaza	0707	0828	0932	1538	1640	1743	1843	1939	2043
Hermiston Park and Ride	0712	0834	0937	1544	1646	1749	1848	1944	2048
Wilkieston	0720	0842	0944	1552	1654	1757	1855	1951	2055
Calderwood	0728	0850	0951	1600	1702	1805	1902	1958	2101
East Calder, Main Street	0735	0857	0957	1607	1709	1812	1907	2003	2106
Mid Calder, Bank St	0738	0900	0959	1609	1711	1814	1909	2005	2108
Mid Calder, Ochiltree Crescent	0741	0903	1002	1612	1714	1817	1912	2008	2110
Dedridge, Ambrose Rise	0746	0907	1006	1617	1719	1822	1916	2012	2114
Livingston Bus Terminal	0752	0913	1012	1623	1725	1828	1922	2018	2119
St John's Hospital	0800	0921	1020	1631	1733	1836	1930	2026	2126

then every 60 mins until

SATURDAYS

Royal Infirmary	0642	0800	0942	1122	1252	1422	1552	1713	1847	2020
Ferniehill	0648	0807	0950	1130	1300	1430	1600	1721	1854	2027
Westside Plaza	0704	0824	1008	1148	1318	1448	1618	1739	1911	2043
Hermiston Park and Ride	0709	0829	1013	1153	1323	1453	1623	1744	1916	2048
Wilkieston	0715	0835	1020	1200	1330	1500	1630	1751	1922	2054
Calderwood	0721	0842	1028	1208	1338	1507	1637	1758	1929	2100
East Calder, Main Street	0726	0847	1034	1214	1344	1513	1643	1804	1934	2105
Mid Calder, Bank St	0729	0850	1037	1217	1347	1516	1646	1807	1937	2108
Mid Calder, Ochiltree Crescent	0731	0852	1040	1220	1350	1519	1649	1810	1939	2110
Dedridge, Ambrose Rise	0735	0856	1044	1224	1354	1523	1653	1814	1943	2114
Livingston Bus Terminal	0740	0901	1050	1231	1401	1529	1659	1820	1949	2119
St John's Hospital	0748	0909	1058	1239	1409	1537	1707	1828	1957	2126

SUNDAYS

Royal Infirmary	0642	0800	0942	1122	1252	1422	1552	1713	1847	2020
Ferniehill	0648	0806	0950	1130	1300	1430	1600	1721	1854	2027
Westside Plaza	0704	0822	1008	1148	1318	1448	1618	1739	1911	2043
Hermiston Park and Ride	0709	0827	1013	1153	1323	1453	1623	1744	1916	2048
Wilkieston	0715	0833	1020	1200	1330	1500	1630	1751	1922	2054
Calderwood	0721	0839	1027	1207	1337	1507	1637	1758	1929	2100
East Calder, Main Street	0726	0844	1033	1213	1343	1513	1643	1804	1934	2105
Mid Calder, Bank St	0728	0846	1036	1216	1346	1516	1646	1807	1936	2107
Mid Calder, Ochiltree Crescent	0730	0848	1039	1219	1349	1519	1649	1810	1938	2109
Dedridge, Ambrose Rise	0734	0852	1043	1223	1353	1523	1653	1814	1942	2113
Livingston Bus Terminal	0739	0857	1049	1229	1359	1529	1659	1820	1948	2118
St John's Hospital	0746	0905	1057	1237	1407	1537	1707	1828	1956	2125

This service is financially supported by



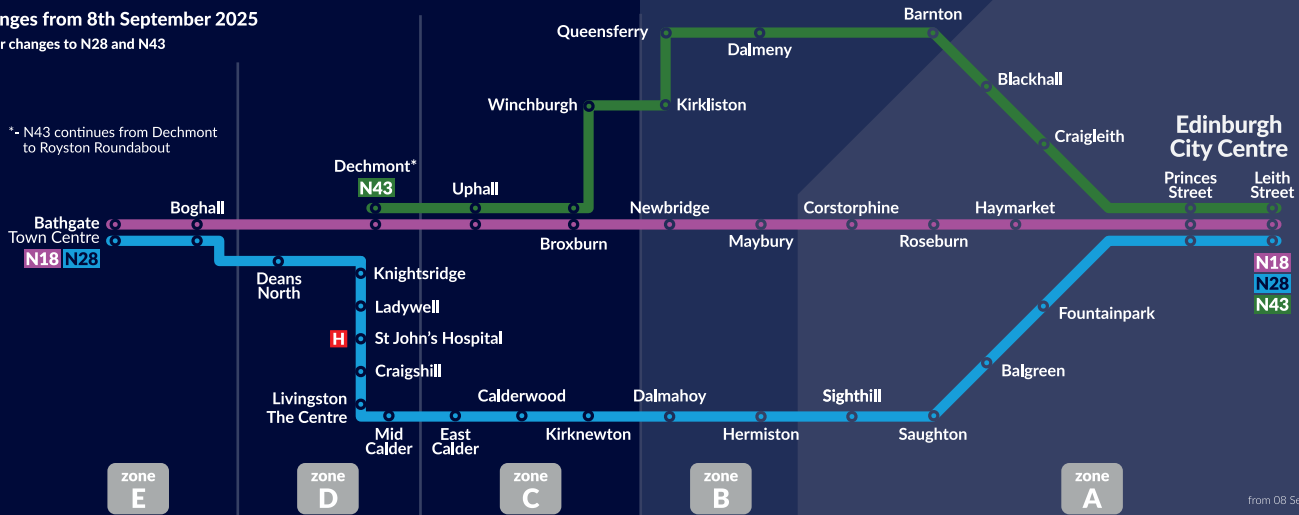
Lothiancountry NightBus Network Map

Changes from 8th September 2025

Minor changes to N28 and N43

TapTapCap

Use the same contactless card or device to get the best value adult daily or weekly capped fares, across all of our network



from 08 September 2025

N18 Edinburgh - Newbridge - Broxburn - Bathgate

Saturday and Sunday times

Bathgate South Bridge St	0215
Bathgate, Fire Station	0220
Uphall, Oatridge Hotel	0230
Broxburn, Post Office	0236
Newbridge Edinburgh Rd	0243
Maybury	0250
Haymarket Station	0300
Leith Street	0310

Saturday and Sunday times

Leith Street	0020	0320
Haymarket Station	0032	0332
Drum Brae South	0040	0340
Maybury	0042	0342
Newbridge Edinburgh Rd	0049	0349
Broxburn, Post Office	0056	0356
Uphall, Oatridge Hotel	0102	0402
Dechmont, Primary School	0106	0406
Bathgate, Fire Station	0112	0412
Bathgate South Bridge St	0117	0417

N43 Edinburgh - Queensferry - Winchburgh

Monday to Friday times

Leith Street	0030
Princes St (Scott Mon)	0035
West End	0039
Blackhall	0046
Dalmeny Village	0057
Queensferry, Pol Stn	0104
Kirkliston Crossroads	0116
Winchburgh Millgate	0122
Broxburn, Post Office	0130
Dechmont	0139
Royston Roundabout	0143

Saturday and Sunday times

Leith Street	0030	0245
Princes St (Scott Mon)	0035	0248
West End	0039	0254
Blackhall	0046	0301
Dalmeny Village	0057	0312
Queensferry, Pol Stn	0104	0319
Kirkliston Crossroads	0116	0331
Winchburgh Millgate	0122	0337
Broxburn, Post Office	—	0345
Dechmont	—	0354
Royston Roundabout	—	0358

Winchburgh Millgate	0135
Kirkliston Crossroads	0140
Queensferry, Pol Stn	0152
Dalmeny Village	0159
Blackhall	0210
West End	0216
Leith Street	0225

N28 Edinburgh - Calders - Livingston - Bathgate

Monday to Friday times

Leith Street	0005
Princes St (Scott Mon)	0012
The Exchange	0018
Sighthill Terminus	0033
Kirknewton Inn	0044
Calderwood	0055
East Calder, Langton Rd	0104
Mid Calder, Bank St	0106
Dedridge, Ambrose Rise	0111
Livingston Bus Terminal	0118
Craigshill, Fire Station	0127
Knightsridge	0137
Deans North	0142
Bathgate, Sth Bridge St	0153

Saturday and Sunday times

Leith Street	0005	0305
Princes Street (Scott Mon)	0012	0312
The Exchange	0018	0318
Sighthill Terminus	0033	0333
Kirknewton Inn	0044	0344
Calderwood	0055	0355
East Calder, Langton Rd	0104	0404
Mid Calder, Bank St	0106	0406
Dedridge, Ambrose Rise	0111	0411
Livingston Bus Terminal	0118	0418
Craigshill, Fire Station	0127	0427
Knightsridge	0137	0437
Deans North	0142	0443
Bathgate, South Bridge St	0153	—

Bathgate, Morrisons	0120
Deans North	0133
Knightsridge	0138
Livingston Bus Terminal	0159
Mid Calder, Bank St	0209
East Calder	0211
Leith Street	0254

Ticket prices

available from your driver, or on the bus and tram app

NIGHT single	£3.50	1 zone (2 zones if city zone 'A/B')
	£5.00	2/3 zones (2 or 3 zones)
	£8.00	4-6 zones
City LATE*	£5.00	valid in zones A & B
Country LATE*	£5.50	valid in zones B-H
City&Country LATE*	£8.00	valid in all zones (zones A-H)

City LATE unlimited travel* after 18.00 on day services and NightBus until 04.30 in city zone (zones A/B)
Country LATE unlimited travel* after 18.00 on LC/ECB day services and NightBus until 04.30 in zones B-H
City&Country LATE offers unlimited travel* after 18.00 on day services and NightBus until 04.30 in all zones (zones A-H). Unlimited travel in zones A/B with Ridacard. * excludes Airlink, special services & airport tram stop.