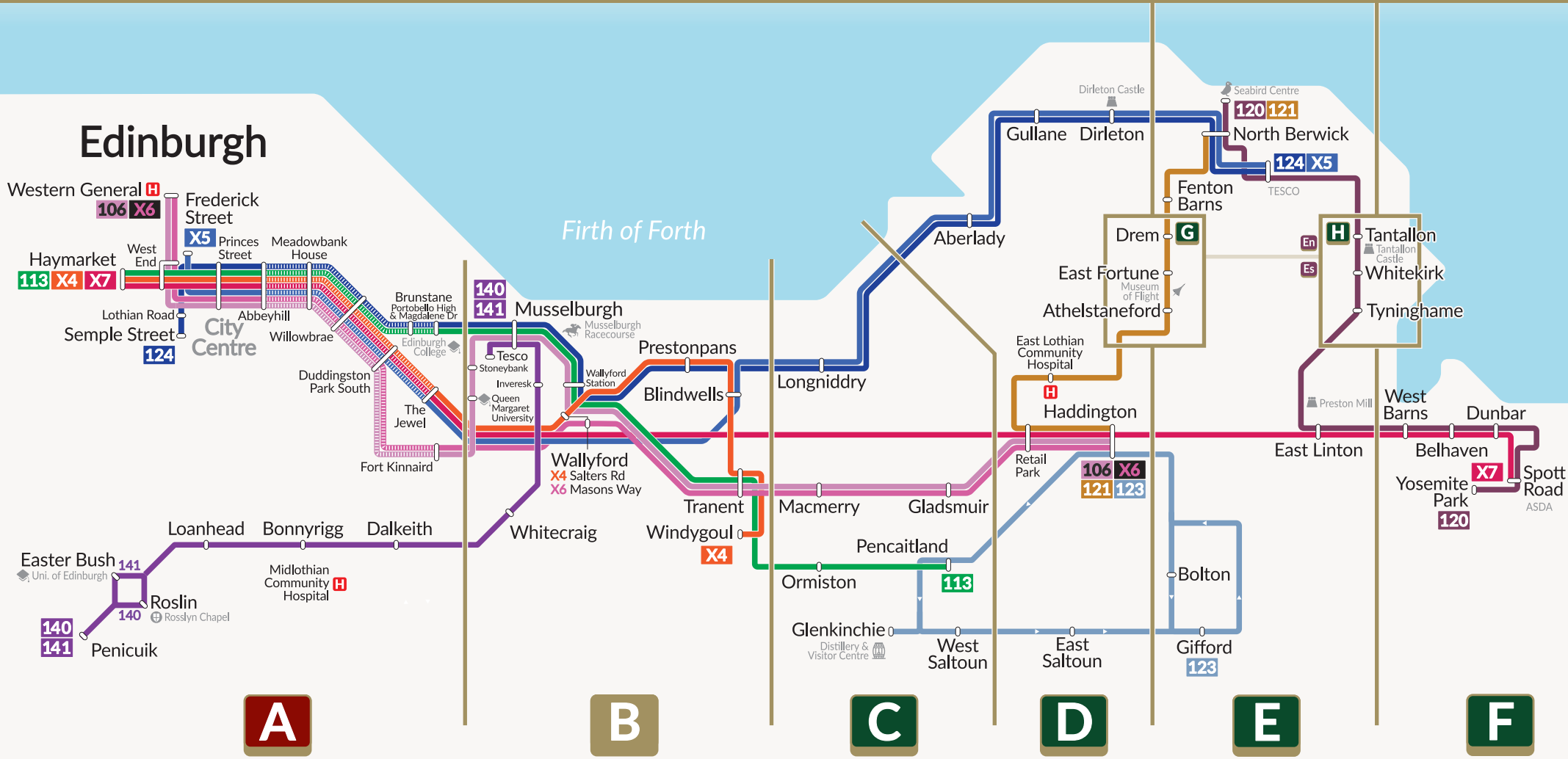


# EastCoastbuses Network Map



All stops  
 Limited Stop, stopping only at marked stops

Eligible persons under 22 or over 60 years old, or with a disability, travel FREE on day services with a valid Scottish National Entitlement Card

**TapTapCap** Convenient & capped - contactless payments accepted

	Daily cap	Weekly cap
City DAY	£5.70	£26.50
CountryDAY	£6.20	£25.00
City&Country DAY NETWORK	£9.30	£38.50
NETWORK	£14.00	-

Let us work out the cheapest adult fare for you - just state your destination and tap your contactless card or device when you board. Use the same card or device all day or all week to automatically benefit from daily and weekly capping (Mon - Sun). Your card or device is your ticket, so one per person!

# Great value fares

## TapTapCap

Convenient & capped - contactless payments accepted

Let us work out the cheapest adult fare for you – just state your destination and tap your contactless card or device when you board. Use the same card or device all day or all week to automatically benefit from daily and weekly capping (Mon – Sun): Your card or device is your ticket, so one per person!

	Daily cap	Weekly cap
<b>City DAY</b>	<b>£5.70</b>	<b>£26.50</b>
<b>Country DAY</b>	<b>£6.20</b>	<b>£25.00</b>
<b>City&amp;Country DAY</b>	<b>£9.30</b>	<b>£38.50</b>
<b>NETWORK</b>	<b>£14.00</b>	<b>-</b>



Purchase single or day tickets using cash (exact change please) or contactless (without capping):



### Single tickets

	Adult age 16+	Child age 5-15
<b>1 zone</b> (or 2 zones if A/B)	<b>£2.40</b>	<b>£1.20</b>
<b>2 or 3 zones</b>	<b>£3.40</b>	<b>£1.70</b>
<b>4 zones</b>	<b>£4.40</b>	<b>£2.20</b>
<b>5 zones</b>	<b>£5.40</b>	<b>£2.70</b>
<b>6 zones</b>	<b>£6.40</b>	<b>£3.20</b>



### Day tickets

	Adult age 16+	Child age 5-15	Family 2 adults & up to 3 children
<b>City DAY</b> Unlimited journeys on day services* in A/B zones & on Lothian Buses, East Coast Buses, Lothian Country and Edinburgh Trams	<b>£6.00</b>	<b>£3.00</b>	<b>£13.00</b>
<b>Country DAY</b> Unlimited travel* on East Coast Buses and Lothian Country day services in zones B-H	<b>£6.30</b>	<b>£3.15</b>	<b>£15.00</b>
<b>City&amp;Country DAY</b> Unlimited daytime travel* in all East Coast Buses & Lothian Country zones and valid on Lothian Buses and Edinburgh Trams in zones A/B	<b>£9.60</b>	<b>£4.80</b>	<b>£22.00</b>
<b>NETWORK</b> Unlimited journeys across our network on bus and tram, including the airport and the following morning's night services	<b>£14.00</b>	<b>£7.00</b>	<b>—</b>

## Ticket bundles

straight to your phone - convenient and best value



Scan the QR code to buy through the app



### Adult Country DAY

Unlimited travel\* on East Coast Buses day services in zones B-H

**£22**  
x5 bundle

**£4.40**  
per day

**£63**  
x20 bundle

**£3.15**  
per day

### Adult

### City&Country DAY

Unlimited travel\* on East Coast Buses day services in all zones A-H and on Lothian Buses and Edinburgh Trams (except Airport)

**£32.50**  
x5 bundle

**£6.50**  
per day

**£120**  
x20 bundle

**£6.00**  
per day

\* excludes Airlink, night services, special services, journeys to/from Edinburgh Airport on Edinburgh Trams.

\*Day tickets are not valid on Airlink, night services, special services, journeys to/from Edinburgh Airport on Edinburgh Trams. Accompanied children under 5 travel free (up to 3 per fare paying passenger). Family tickets up to 2 adults and up to 3 children.

## MUSSELBURGH RACECOURSE

Well-established horse racing venue  
[www.musselburgh-racecourse.co.uk](http://www.musselburgh-racecourse.co.uk)



**106 113 124**

## NATIONAL MUSEUM OF FLIGHT

Wing your way to one of Scotland's top days out at East Fortune Airfield.  
*Open daily (Apr-Oct): 10:00 - 17:00*



**121**

## GOSFORD HOUSE

Magnificent historic house and gardens set in a 5,000 acre estate  
[www.gosfordhouse.co.uk](http://www.gosfordhouse.co.uk)



**124 X5**

## GLENKINCHIE DISTILLERY

Explore the Victorian distillery and orchard gardens.  
[www.visitscotland.com](http://www.visitscotland.com)



**123**

## DIRLETON CASTLE

These picturesque castle ruins are one of Scotland's oldest surviving strongholds  
[www.historicenvironment.scot](http://www.historicenvironment.scot)



**124 X5**

## BELHAVEN BREWERY

Scotland's oldest working brewery, home to the well-loved beer Belhaven Best  
[www.belhaven.co.uk](http://www.belhaven.co.uk)



**X7 120**

## TANTALLON CASTLE



Enjoy amazing views over the North Sea to the Bass Rock and its large seabird colonies.  
Open Daily, 9.30am to 5pm (last entry 4.30pm)



**120**

## GULLANE & GULLANE BEACH



Quaint golf town with a beautiful beach and views across the Firth of Forth



**124 X5**

## FOXLAKE ADVENTURES



High-thrill adventure park, with wakeboarding, segways, zip-lining and more  
[www.foxlake.co.uk](http://www.foxlake.co.uk)



**X7 120**

## BELHAVEN BAY



Scenic beach within the John Muir Country Park, and home to the stunning 'Bridge to Nowhere'




**X7 120**

## PRESTON MILL



Scenic old watermill with guided tours, a popular haunt of photographers and artists  
[www.nts.org.uk](http://www.nts.org.uk)



**X7 120**

Great value travel with our **City&Country DAY ticket**

FAMILY **£22.00** ADULT **£9.60** CHILD **£4.80**

Great value unlimited travel\* in Edinburgh and East Lothian

### MONDAYS to FRIDAYS

Tranent, Castle Road	0444	0525	0600	0640	0710	0740	–	–	–	–	–	–	–	–	–	–	–	–	–
Tranent, Windygoul	0445	0526	0601	0641	0711	0741	0816	0849	0917	0947	–	–	–	–	–	–	–	–	–
Tranent, High Street	0449	0530	0605	0645	0716	0746	0822	0855	0923	0953	then every 30 mins until	1355	1425	1453	1523	1558	1630	1708	–
Prestonpans, Hawthorn Rd	0456	0537	0612	0654	0726	0756	0833	0904	0932	1002	–	1404	1434	1502	1533	1607	1639	1717	–
Wallyford, St Clements Wells	0507	0548	0624	0708	0741	0811	0848	0918	0946	1016	–	1418	1448	1516	1548	1621	1653	1731	–
Milton Link (ASDA)	0514	0555	0631	0715	0749	0819	0856	0926	0954	1024	–	1426	1456	1524	1556	1629	1701	1739	–
Meadowbank House	0523	0604	0640	0725	0801	0831	0906	0936	1004	1034	–	1436	1506	1535	1607	1640	1712	1750	–
Waterloo Place	0529	0611	0647	0734	0811	0841	0915	0944	1012	1042	–	1444	1514	1543	1615	1649	1721	1759	–
West End, Atholl Crescent	0536	0618	0654	0742	0820	0850	0924	0953	1021	1051	–	1453	1523	1552	1624	1658	1730	1807	–

Tranent, Windygoul	1730	1805	1835	1912	1942	2015	2045	2105	2145	2200	2300	–	–	–	–	–	–	–	–
Tranent, High Street	1736	1810	1839	1916	1946	2019	2049	2109	2149	2204	2304	–	–	–	–	–	–	–	–
Prestonpans, Hawthorn Rd	1745	1819	1847	1924	1954	2027	2056	2116	2156	2211	2311	–	–	–	–	–	–	–	–
Wallyford, St Clements Wells	1759	1833	1901	1937	2007	M	2107	M	2207	M	M	–	–	–	–	–	–	–	–
Milton Link (ASDA)	1807	1841	1908	1944	2014	–	2114	–	2214	–	–	–	–	–	–	–	–	–	–
Meadowbank House	1818	1851	1918	1954	2024	–	2123	–	2223	–	–	–	–	–	–	–	–	–	–
Waterloo Place	1827	1900	1926	2002	2032	–	2130	–	2230	–	–	–	–	–	–	–	–	–	–
West End, Atholl Crescent	1835	1907	1933	2009	2039	–	2137	–	2237	–	–	–	–	–	–	–	–	–	–

### SATURDAYS

Tranent, Windygoul	0444	0535	0640	0740	0817	0847	0917	0947	1017	1046	1116	then every 30 mins until	1522	1552	1622	1652	1719	1754	–
Tranent, High Street	0448	0539	0644	0745	0822	0852	0922	0952	1023	1052	1122	–	1528	1558	1628	1658	1725	1759	–
Prestonpans, Hawthorn Rd	0455	0546	0651	0753	0830	0900	0931	1001	1032	1102	1132	–	1537	1607	1637	1707	1734	1808	–
Wallyford, St Clements Wells	0506	0557	0702	0804	0843	0913	0944	1015	1046	1116	1146	–	1550	1620	1650	1720	1747	1821	–
Milton Link (ASDA)	0513	0604	0709	0811	0850	0921	0952	1023	1054	1124	1154	–	1558	1628	1658	1728	1755	1829	–
Meadowbank House	0522	0613	0718	0821	0900	0931	1002	1033	1105	1135	1205	–	1608	1638	1708	1738	1805	1839	–
Waterloo Place	0528	0619	0724	0828	0908	0939	1010	1041	1114	1143	1213	–	1616	1646	1716	1746	1813	1847	–
West End, Atholl Crescent	0535	0626	0731	0835	0917	0948	1019	1050	1123	1152	1222	–	1625	1655	1725	1755	1822	1855	–

Tranent, Windygoul	1824	1849	1917	1947	2045	2105	2145	2200	2300	–	–	–	–	–	–	–	–	–	–
Tranent, High Street	1829	1853	1921	1951	2049	2109	2149	2204	2304	–	–	–	–	–	–	–	–	–	–
Prestonpans, Hawthorn Rd	1837	1901	1929	1959	2056	2116	2156	2211	2311	–	–	–	–	–	–	–	–	–	–
Wallyford, St Clements Wells	1850	M	1942	2012	2107	M	2207	M	M	–	–	–	–	–	–	–	–	–	–
Milton Link (ASDA)	1857	–	1949	2019	2114	–	2214	–	–	–	–	–	–	–	–	–	–	–	–
Meadowbank House	1906	–	1958	2028	2123	–	2223	–	–	–	–	–	–	–	–	–	–	–	–
Waterloo Place	1914	–	2006	2035	2130	–	2230	–	–	–	–	–	–	–	–	–	–	–	–
West End, Atholl Crescent	1921	–	2013	2042	2137	–	2237	–	–	–	–	–	–	–	–	–	–	–	–

Service X4 serves all recognised stops from Tranent to Milton Link, then only at The Jewel (Duddingston Park South), Willowbrae (Paisley Drive), Meadowbank House, Abbeyhill and then all recognised stops to Atholl Crescent.

### SUNDAYS

Tranent, Windygoul	0500	0600	0709	0819	0919	1019	1059	1139	1219	1259	1339	1419	1459	1539	1619	1659	1739	1819	–
Tranent, High Street	0504	0604	0714	0824	0925	1025	1105	1145	1225	1305	1345	1424	1504	1544	1624	1704	1744	1824	–
Blindwells South	0508	0608	0718	0828	0929	1030	1110	1150	1230	1310	1350	1429	1509	1549	1629	1709	1748	1828	–
Prestonpans, Hawthorn Rd	0511	0611	0721	0832	0933	1034	1114	1154	1234	1314	1354	1433	1513	1553	1633	1713	1752	1832	–
Wallyford, St Clements Wells	0522	0622	0732	0843	0946	1047	1127	1207	1247	1327	1407	1446	1526	1606	1646	1726	1805	1845	–
Milton Link (ASDA)	0529	0629	0739	0851	0954	1055	1135	1215	1255	1335	1415	1454	1534	1614	1654	1734	1813	1852	–
Meadowbank House	0538	0638	0748	0900	1003	1105	1145	1225	1305	1345	1425	1504	1544	1624	1704	1744	1823	1902	–
Waterloo Place	0544	0644	0755	0908	1011	1114	1154	1234	1314	1354	1433	1512	1552	1632	1712	1752	1831	1909	–
West End, Atholl Crescent	0551	0651	0802	0916	1020	1123	1203	1243	1323	1403	1442	1521	1601	1641	1721	1801	1839	1916	–

Tranent, Windygoul	1849	1929	2045	2105	2150	2300	–	–	–	–	–	–	–	–	–	–	–	–	–
Tranent, High Street	1853	1933	2049	2109	2154	2304	–	–	–	–	–	–	–	–	–	–	–	–	–
Blindwells South	1857	1937	2053	2113	2158	2308	–	–	–	–	–	–	–	–	–	–	–	–	–
Prestonpans, Hawthorn Rd	1901	1941	2056	2116	2201	2311	–	–	–	–	–	–	–	–	–	–	–	–	–
Wallyford, St Clements Wells	M	1954	2107	M	2212	M	–	–	–	–	–	–	–	–	–	–	–	–	–
Milton Link (ASDA)	–	2001	2114	–	2219	–	–	–	–	–	–	–	–	–	–	–	–	–	–
Meadowbank House	–	2011	2123	–	2228	–	–	–	–	–	–	–	–	–	–	–	–	–	–
Waterloo Place	–	2018	2130	–	2235	–	–	–	–	–	–	–	–	–	–	–	–	–	–
West End, Atholl Crescent	–	2025	2137	–	2242	–	–	–	–	–	–	–	–	–	–	–	–	–	–

M – continues to Musselburgh High Street

## MONDAYS to FRIDAYS

Haymarket, W Maitland Street	0602	0638	—	—	0802	0832	0902	0932	1432	1505	1535	1605	1637	1707	1747	1817	1852
Waterloo Place	0611	0648	—	—	0813	0843	0913	0943	1444	1517	1548	1619	1652	1722	1801	1831	1904
Meadowbank House	0617	0654	—	—	0821	0851	0921	0951	1454	1528	1559	1630	1703	1733	1812	1841	1913
Milton Link (ASDA)	0626	0704	—	—	0833	0903	0932	1002	1505	1540	1611	1642	1715	1745	1823	1851	1923
Wallyford, Park Drive	0633	0711	P	D	0840	0910	0939	1009	1512	1547	1618	1649	1722	1752	1830	1858	1930
Prestonpans, Hawthorn Rd	0644	0722	0750	0828	0853	0922	0951	1021	1525	1600	1631	1703	1735	1804	1842	1910	1942
Tranent, High Street	E	E	0800	0838	0903	0932	1001	1031	1537	1612	1643	1715	1746	1815	1851	1919	1951
Tranent, Windygoul	—	—	0806	0844	0909	0938	1007	1037	1543	1618	1649	1721	1752	1821	1856	1924	1956

then every 30 mins until

Haymarket, W Maitland Street	1922	1952	2022	2052	2149	2249
Waterloo Place	1934	2004	2034	2103	2200	2259
Meadowbank House	1943	2013	2042	2111	2207	2306
Milton Link (ASDA)	1953	2023	2052	2121	2217	2316
Wallyford, Park Drive	2000	2030	2059	2128	2224	2323
Prestonpans, Hawthorn Rd	2012	2041	2110	2139	2234	2333
Tranent, High Street	2021	2050	2119	2148	2243	2342
Tranent, Windygoul	2026	2055	2124	2153	2248	2347

Service X4 serves all recognised stops from Haymarket West Maitland Street to Abbeyhill, then only at Meadowbank House, Willowbrae (Paisley Drive), The Jewel (Duddingston Park South), Milton Link, then all recognised stops to Tranent.

## SATURDAYS

Haymarket, W Maitland Street	—	—	0542	0637	0742	—	—	0852	0932	1002	1032	1102	1133	1203	1636	1706	1736
Waterloo Place	—	—	0550	0645	0752	—	—	0902	0943	1013	1043	1113	1144	1214	1649	1719	1749
Meadowbank House	—	—	0557	0652	0759	—	—	0909	0950	1022	1052	1123	1154	1224	1659	1729	1759
Milton Link (ASDA)	—	—	0606	0701	0809	—	—	0919	1000	1032	1102	1134	1205	1235	1709	1739	1809
Wallyford, Park Drive	P	P	0613	0708	0816	P	P	0926	1007	1039	1109	1141	1212	1242	1716	1746	1816
Prestonpans, Hawthorn Rd	0426	0517	0622	0718	0827	0855	0925	0938	1019	1051	1121	1153	1224	1254	1728	1758	1828
Tranent, High Street	0434	0525	0630	0727	0836	0905	0935	0948	1029	1101	1131	1203	1234	1304	1737	1807	1837
Tranent, Windygoul	0439	0530	0635	0732	0841	0910	0940	0953	1035	1107	1137	1209	1240	1310	1743	1813	1842

then every 30 mins until

Haymarket, W Maitland Street	1806	1832	1912	1952	2022	2052	2149	2249
Waterloo Place	1819	1844	1924	2004	2034	2103	2200	2300
Meadowbank House	1829	1854	1933	2013	2042	2111	2207	2307
Milton Link (ASDA)	1839	1904	1943	2023	2052	2121	2217	2317
Wallyford, Park Drive	1846	1911	1950	2030	2059	2128	2224	2324
Prestonpans, Hawthorn Rd	1858	1923	2002	2041	2110	2139	2235	2335
Tranent, High Street	1907	1932	2011	2050	2119	2148	2244	2344
Tranent, Windygoul	1912	1937	2016	2055	2124	2153	2249	2349

## SUNDAYS

Haymarket, W Maitland Street	—	—	0600	0702	0810	—	0949	1037	1137	1217	1257	1337	1417	1457	1537	1617	1657	1737
Waterloo Place	—	—	0608	0710	0819	—	0959	1048	1148	1228	1308	1348	1429	1510	1550	1630	1710	1749
Meadowbank House	—	—	0614	0716	0826	—	1007	1056	1157	1238	1318	1358	1439	1521	1601	1641	1721	1759
Milton Link (ASDA)	—	—	0623	0725	0836	—	1017	1107	1208	1249	1329	1409	1450	1532	1612	1652	1731	1809
Wallyford, Park Drive	P	P	0630	0732	0843	P	1024	1114	1215	1256	1336	1416	1457	1539	1619	1659	1738	1816
Prestonpans, Hawthorn Rd	0442	0542	0639	0742	0853	0954	1036	1126	1227	1308	1348	1428	1509	1551	1631	1711	1750	1828
Tranent, High Street	0451	0551	0648	0751	0902	1004	1046	1136	1237	1318	1358	1438	1519	1601	1641	1721	1800	1837
Tranent, Windygoul	0456	0556	0653	0756	0907	1009	1051	1142	1243	1324	1404	1444	1525	1607	1647	1727	1806	1842

Haymarket, W Maitland Street	1817	1859	1952	2042	2149	2249
Waterloo Place	1829	1910	2003	2053	2200	2300
Meadowbank House	1837	1918	2011	2101	2207	2307
Milton Link (ASDA)	1847	1928	2021	2111	2217	2317
Wallyford, Park Drive	1854	1935	2028	2118	2224	2324
Prestonpans, Hawthorn Rd	1906	1947	2039	2129	2234	2334
Tranent, High Street	1915	1956	2047	2137	2242	2342
Tranent, Windygoul	1920	2001	2052	2142	2247	2347

- D - starts from Prestonpans Drummore Drive 4 mins before Prestonpans Hawthorn Rd
- E - continues to Blindwells South via Elphinstone Road
- P - starts from Musselburgh High St 14 mins before Prestonpans Hawthorn Rd

# Haddington to Edinburgh EXPRESS via Macmerry, Tranent, & Wallyford

## MONDAYS to FRIDAYS

<b>Haddington</b> , High Street	0600	0647
Haddington Retail Park	0606	0653
Macmerry, Post Office	0615	0702
<b>Tranent</b> , High Street	0621	0709
Wallyford Masons Way (West End)	0630	0722
<b>Fort Kinnaird (west)</b>	0637	0730
Duddingston Park South	0640	0733
Meadowbank House	0647	0743
<b>Waterloo Place</b>	0655	0752
West End, Queensferry Street	0703	0801
<b>Western General Hospital</b>	0710	0811

**Service X6** serves all recognised stops from Haddington to Fort Kinnaird (East), then only at Fort Kinnaird (West), The Jewel (Duddingston Park South), Willowbrae (Paisley Drive), Meadowbank House, Abbeyhill and then all recognised stops to Western General.

# Edinburgh to Haddington EXPRESS via Wallyford, Tranent & Macmerry

## MONDAYS to FRIDAYS

<b>Western General Hospital</b>	1625	1722
West End, Queensferry Street	1638	1734
<b>Waterloo Place</b>	1648	1744
Meadowbank House	1659	1755
Duddingston Park South	1710	1804
<b>Fort Kinnaird (west)</b>	1714	1808
Wallyford Masons Way (West End)	1722	1816
<b>Tranent</b> , High Street	1735	1828
Macmerry, Post Office	1740	1832
Haddington Retail Park	1749	1840
<b>Haddington</b> , Market Street	1756	1846
<b>Haddington</b> , High Street	1759	1849

**Service X6** serves all recognised stops from Western General to Abbeyhill, then only at Meadowbank House, Willowbrae (Paisley Drive), The Jewel (Duddingston Park South), Fort Kinnaird (West), Fort Kinnaird (East), then all stops to Haddington.

## Dunbar to Edinburgh EXPRESS via West Barns, East Linton, Haddington, The Jewel & Meadowbank

DUNBAR & HADDINGTON CORRIDOR

### MONDAYS to FRIDAYS

Dunbar, Spott Road (ASDA)	0425	0525	0550	0615	–	0655	0709	–	0729	0749	0812	0847	0917	0947	1017	1047	1107	1127
Dunbar, High Street	0430	0530	0555	0620	–	0701	0715	–	0735	0756	0819	0853	0923	0953	1023	1053	1113	1133
West Barns	0437	0537	0602	0627	–	0709	0723	–	0743	0804	0827	0901	0931	1001	1031	1101	1121	1141
East Linton, Bridgend	0445	0545	0610	0635	T	0717	0731	T	0751	0812	0835	0909	0939	1009	1039	1109	1129	1149
Haddington, High Street	0459	0559	0624	0649	0710	0733	0747	0757	0807	0828	0850	0924	0954	1024	1054	1124	1144	1204
Haddington Retail Park	0505	0605	0630	0656	0717	0741	0755	0805	0815	0836	0858	0932	1001	1031	1101	1131	1151	1211
Milton Link (ASDA)	0521	0621	0646	0712	0733	0757	0812	0822	0832	0853	0915	0949	1018	1048	1118	1148	1208	1228
Meadowbank House	0530	0630	0655	0724	0745	0810	0825	0834	0844	0904	0925	0959	1028	1058	1128	1158	1218	1238
Waterloo Place	0536	0637	0703	0732	0754	0820	0835	0844	0854	0913	0934	1007	1036	1106	1136	1206	1226	1246
West End, Atholl Crescent	0543	0644	0710	0740	0803	0830	0845	0853	0903	0922	0943	1016	1045	1115	1145	1215	1235	1255

Dunbar, Spott Road (ASDA)	1147	07	27	47	then every 20 mins until	1607	1630	1652	1717	1747	1817	1847	1917	1947	2017	2047	2127	2202
Dunbar, High Street	1153	13	33	53		1613	1636	1658	1723	1753	1823	1853	1923	1953	2023	2052	2132	2207
West Barns	1201	21	41	01		1621	1644	1706	1731	1801	1831	1900	1930	2000	2030	2059	2139	2214
East Linton, Bridgend	1209	29	49	09		1629	1652	1714	1739	1809	1839	1908	1938	2008	2037	2106	2146	2221
Haddington, High Street	1224	44	04	24		1644	1707	1729	1754	1824	1852	1921	1951	2021	2049	2118	2158	2233
Haddington Retail Park	1231	51	11	31		1652	1715	1737	1802	1832	1859	1927	1957	2027	2054	2123	2203	2238
Milton Link (ASDA)	1248	08	28	48		1709	1732	1753	1818	1848	1915	1943	2013	2042	2109	2138	2218	2253
Meadowbank House	1258	18	38	58		1720	1743	1804	1829	1858	1925	1953	2023	2050	2117	2146	2226	2301
Waterloo Place	1306	26	46	06		1729	1752	1813	1838	1906	1933	2001	2031	2057	2124	2153	2233	2307
West End, Atholl Crescent	1315	35	55	15		1738	1800	1821	1846	1913	1940	2008	2038	2104	2131	2200	2240	2314

T – starts from Haddington Traprain Terrace 3 minutes before Haddington High Street

### SATURDAYS

Dunbar, Spott Road (ASDA)	0510	0550	0635	0705	0735	0805	0835	0905	0935	1005	1027	1047	1107	1127	1147	1207	1227	1247
Dunbar, High Street	0515	0555	0640	0710	0741	0811	0841	0911	0941	1011	1033	1053	1113	1133	1153	1213	1233	1253
West Barns	0522	0602	0647	0717	0749	0819	0849	0919	0949	1019	1041	1101	1121	1141	1201	1221	1241	1301
East Linton, Bridgend	0530	0610	0655	0725	0757	0827	0857	0927	0957	1027	1049	1109	1129	1149	1209	1229	1249	1309
Haddington, High Street	0544	0624	0709	0740	0812	0842	0912	0942	1012	1042	1104	1124	1144	1204	1224	1244	1304	1324
Haddington Retail Park	0550	0630	0715	0746	0819	0849	0919	0949	1019	1049	1112	1132	1152	1212	1232	1252	1312	1332
Milton Link (ASDA)	0606	0646	0731	0802	0835	0905	0936	1006	1036	1106	1129	1149	1209	1229	1249	1309	1329	1349
Meadowbank House	0615	0655	0740	0811	0844	0915	0946	1017	1047	1117	1140	1200	1220	1240	1300	1320	1339	1359
Waterloo Place	0621	0701	0746	0817	0851	0923	0954	1025	1055	1126	1149	1209	1229	1249	1309	1329	1348	1407
West End, Atholl Crescent	0628	0708	0753	0824	0858	0932	1003	1034	1104	1135	1158	1218	1238	1258	1318	1338	1357	1416

Dunbar, Spott Road (ASDA)	1307	1327	48	08	28	then every 20 mins until	1627	1647	1717	1747	1817	1847	1917	1947	2017	2047	2127	2202
Dunbar, High Street	1313	1333	54	14	34		1633	1653	1723	1753	1823	1853	1923	1953	2023	2052	2132	2207
West Barns	1321	1341	02	22	42		1641	1701	1731	1801	1831	1900	1930	2000	2030	2059	2139	2214
East Linton, Bridgend	1329	1349	10	30	50		1649	1709	1739	1809	1839	1908	1938	2008	2037	2106	2146	2221
Haddington, High Street	1344	1404	25	45	05		1704	1724	1754	1824	1852	1921	1951	2021	2049	2118	2158	2233
Haddington Retail Park	1351	1411	32	52	12		1711	1731	1801	1831	1859	1927	1957	2027	2054	2123	2203	2238
Milton Link (ASDA)	1408	1428	49	09	29		1728	1748	1818	1847	1915	1943	2013	2042	2109	2138	2218	2253
Meadowbank House	1418	1438	59	19	39		1738	1758	1828	1857	1925	1953	2023	2050	2117	2146	2226	2301
Waterloo Place	1426	1446	07	27	47		1746	1806	1836	1905	1933	2001	2031	2057	2124	2153	2233	2307
West End, Atholl Crescent	1435	1455	16	36	56		1755	1815	1844	1912	1940	2008	2038	2104	2131	2200	2240	2314

### SUNDAYS

Dunbar, Spott Road (ASDA)	0555	0655	0750	0850	0930	1010	1050	1130	1210	1250	1330	1410	1450	1530	1610	1650	1730	1810
Dunbar, High Street	0600	0700	0756	0856	0936	1016	1056	1136	1216	1256	1336	1416	1456	1536	1616	1656	1736	1816
West Barns	0607	0707	0803	0904	0944	1024	1104	1144	1224	1304	1344	1424	1504	1544	1624	1704	1744	1824
East Linton, Bridgend	0615	0715	0811	0912	0952	1032	1112	1152	1232	1312	1352	1432	1512	1552	1632	1712	1752	1832
Haddington, High Street	0628	0728	0825	0927	1007	1047	1127	1207	1247	1327	1407	1447	1527	1607	1647	1727	1807	1845
Haddington Retail Park	0634	0734	0831	0933	1014	1054	1134	1214	1254	1334	1414	1454	1534	1614	1654	1734	1814	1851
Milton Link (ASDA)	0650	0750	0847	0949	1031	1111	1151	1231	1311	1351	1431	1511	1551	1631	1711	1751	1831	1907
Meadowbank House	0659	0759	0856	0958	1041	1122	1202	1242	1322	1402	1442	1521	1601	1641	1721	1801	1841	1917
Waterloo Place	0705	0806	0904	1006	1049	1131	1211	1251	1331	1410	1450	1529	1609	1649	1729	1809	1848	1924
West End, Atholl Crescent	0712	0813	0912	1015	1058	1140	1220	1300	1340	1419	1459	1538	1618	1658	1738	1818	1856	1932

Dunbar, Spott Road (ASDA)	1850	1930	2010	2050	2202
Dunbar, High Street	1856	1936	2016	2055	2207
West Barns	1903	1943	2023	2102	2214
East Linton, Bridgend	1911	1951	2031	2109	2221
Haddington, High Street	1924	2004	2043	2121	2233
Haddington Retail Park	1930	2010	2048	2126	2238
Milton Link (ASDA)	1946	2026	2103	2141	2253
Meadowbank House	1956	2035	2111	2149	2301
Waterloo Place	2003	2042	2118	2156	2307
West End, Atholl Crescent	2011	2049	2125	2203	2314

Service X7 serves all recognised stops to Milton Link, then stops only at Duddingston Park South (The Jewel), Willowbrae (Paisley Drive), Meadowbank House, Abbeyhill and then all recognised stops to West End, Atholl Crescent.

## Edinburgh to Dunbar EXPRESS via Meadowbank, The Jewel, Haddington, East Linton & West Barns

### MONDAYS to FRIDAYS

<b>Haymarket, W Maitland Street</b>	0557	0657	0727	0757	0817	0848	<b>08</b>	<b>28</b>	<b>48</b>	1448	1508	1528	1548	1610	1630	1650	1710
<b>Waterloo Place</b>	0606	0707	0737	0808	0828	0859	<b>19</b>	<b>39</b>	<b>59</b>	1500	1521	1541	1602	1624	1645	1705	1725
Meadowbank House	0613	0714	0745	0816	0836	0907	<b>27</b>	<b>47</b>	<b>07</b>	1511	1532	1552	1613	1635	1656	1716	1736
Duddingston Park South	0621	0723	0754	0827	0848	0917	<b>37</b>	<b>57</b>	<b>17</b>	1521	1543	1603	1624	1645	1706	1726	1746
Haddington Retail Park	0640	0742	0813	0846	0907	0936	<b>56</b>	<b>16</b>	<b>36</b>	1540	1602	1622	1643	1704	1725	1745	1805
<b>Haddington, Market Street</b>	0645	0749	0821	0854	0915	0944	<b>04</b>	<b>24</b>	<b>44</b>	1549	1611	1631	1652	1713	1734	1754	1814
East Linton, Bridgend	0656	0800	0832	0905	0927	0956	<b>16</b>	<b>36</b>	<b>56</b>	1601	1623	1643	1704	1725	1746	1806	1826
<b>West Barns</b>	0703	0807	0839	0912	0934	1003	<b>23</b>	<b>43</b>	<b>03</b>	1608	1630	1650	1711	1732	1753	1813	1833
Dunbar, High Street	0709	0814	0846	0920	0942	1011	<b>31</b>	<b>51</b>	<b>11</b>	1616	1637	1657	1718	1739	1800	1820	1840
<b>Dunbar, Spott Road (ASDA)</b>	0714	0819	0851	0925	0947	1016	<b>36</b>	<b>56</b>	<b>16</b>	1621	1642	1702	1723	1744	1805	1825	1845

then every 20 mins until

<b>Haymarket, W Maitland Street</b>	1732	1752	1812	1832	1900	1924	1954	2024	2054	2124	2154	2224	2254	2324				
<b>Waterloo Place</b>	1746	1806	1826	1844	1912	1936	2006	2036	2105	2135	2205	2234	2304	2334				
Meadowbank House	1757	1817	1836	1854	1921	1945	2015	2044	2113	2143	2212	2241	2311	2341				
Duddingston Park South	1807	1827	1844	1902	1929	1953	2023	2052	2121	2151	2220	2249	2319	2349				
Haddington Retail Park	1826	1846	1903	1921	1948	2012	2042	2111	2140	2210	2239	2308	2338	0008				
<b>Haddington, Market Street</b>	1834	1853	1910	1928	1955	2019	2047	2116	2145	2215	2244	2313	2343	0013				
East Linton, Bridgend	1846	1905	1922	1940	2007	2031	2059	2128	2157	2227	2256	2325	2355	0025				
<b>West Barns</b>	1853	1912	1929	1947	2014	2038	2106	2135	2204	2234	2303	2332	0002	0032				
Dunbar, High Street	1900	1919	1936	1954	2021	2045	2113	2142	2210	2240	2309	2338	0008	0038				
<b>Dunbar, Spott Road (ASDA)</b>	1905	1924	1941	1959	2026	2050	2118	2147	2215	2245	2314	2343	0013	0043				

### SATURDAYS

<b>Haymarket, W Maitland Street</b>	0637	0727	0802	0842	0917	0947	1018	1048	1118	1148	<b>08</b>	<b>28</b>	<b>48</b>	1448	1508	1528	1548
<b>Waterloo Place</b>	0646	0736	0811	0851	0927	0957	1029	1059	1129	1159	<b>20</b>	<b>40</b>	<b>00</b>	1500	1521	1541	1601
Meadowbank House	0653	0743	0818	0858	0934	1005	1038	1109	1139	1209	<b>30</b>	<b>50</b>	<b>10</b>	1510	1531	1551	1611
Duddingston Park South	0701	0752	0827	0907	0943	1015	1048	1119	1149	1219	<b>40</b>	<b>00</b>	<b>20</b>	1520	1541	1601	1620
Haddington Retail Park	0720	0811	0846	0926	1002	1034	1107	1138	1208	1238	<b>59</b>	<b>19</b>	<b>39</b>	1539	1600	1620	1639
<b>Haddington, Market Street</b>	0725	0818	0853	0934	1010	1042	1115	1146	1216	1246	<b>07</b>	<b>27</b>	<b>47</b>	1547	1608	1628	1647
East Linton, Bridgend	0736	0829	0904	0945	1022	1054	1127	1158	1228	1258	<b>19</b>	<b>39</b>	<b>59</b>	1559	1620	1640	1659
<b>West Barns</b>	0743	0836	0911	0952	1029	1101	1134	1205	1235	1305	<b>26</b>	<b>46</b>	<b>06</b>	1606	1627	1647	1706
Dunbar, High Street	0750	0843	0918	0959	1037	1109	1142	1213	1243	1313	<b>34</b>	<b>54</b>	<b>14</b>	1613	1634	1654	1713
<b>Dunbar, Spott Road (ASDA)</b>	0755	0848	0923	1004	1042	1114	1147	1218	1248	1318	<b>39</b>	<b>59</b>	<b>19</b>	1618	1639	1659	1718

then every 20 mins until

<b>Haymarket, W Maitland Street</b>	1608	1628	1648	1708	1728	1748	1808	1828	1858	1928	1954	2024	2054	2124	2154	2224	2254	2324
<b>Waterloo Place</b>	1621	1641	1701	1721	1741	1801	1821	1840	1910	1940	2006	2036	2105	2135	2205	2235	2305	2335
Meadowbank House	1631	1651	1711	1731	1751	1811	1831	1850	1919	1949	2015	2044	2113	2143	2212	2242	2312	2342
Duddingston Park South	1640	1700	1720	1740	1800	1820	1839	1858	1927	1957	2023	2052	2121	2151	2220	2250	2320	2350
Haddington Retail Park	1659	1719	1739	1759	1819	1839	1858	1917	1946	2016	2042	2111	2140	2210	2239	2309	2339	0009
<b>Haddington, Market Street</b>	1707	1727	1747	1807	1827	1846	1905	1924	1953	2023	2047	2116	2145	2215	2244	2314	2344	0014
East Linton, Bridgend	1719	1739	1759	1819	1839	1858	1917	1936	2005	2035	2059	2128	2157	2227	2256	2326	2356	0026
<b>West Barns</b>	1726	1746	1806	1826	1846	1905	1924	1943	2012	2042	2106	2135	2204	2234	2303	2333	0003	0033
Dunbar, High Street	1733	1753	1813	1833	1853	1912	1931	1950	2019	2049	2113	2142	2210	2240	2309	2339	0009	0039
<b>Dunbar, Spott Road (ASDA)</b>	1738	1758	1818	1838	1858	1917	1936	1955	2024	2054	2118	2147	2215	2245	2314	2344	0014	0044

### SUNDAYS

<b>Haymarket, W Maitland Street</b>	0730	0830	0930	1030	1110	1150	1230	1310	1350	1430	1510	1550	1630	1710	1750	1830	1910	1950
<b>Waterloo Place</b>	0739	0839	0940	1041	1121	1201	1241	1321	1401	1442	1523	1603	1643	1723	1802	1841	1921	2001
Meadowbank House	0746	0846	0948	1049	1130	1211	1251	1331	1411	1452	1534	1614	1654	1734	1812	1849	1929	2009
Duddingston Park South	0754	0855	0957	1058	1140	1221	1301	1341	1421	1502	1544	1624	1704	1743	1821	1857	1937	2017
Haddington Retail Park	0813	0914	1016	1117	1159	1240	1320	1400	1440	1521	1603	1643	1723	1802	1840	1916	1956	2036
<b>Haddington, Market Street</b>	0820	0921	1024	1125	1207	1248	1328	1408	1448	1529	1611	1651	1731	1810	1847	1923	2003	2041
East Linton, Bridgend	0831	0933	1036	1137	1219	1300	1340	1420	1500	1541	1623	1703	1743	1822	1859	1935	2015	2053
<b>West Barns</b>	0838	0940	1043	1144	1226	1307	1347	1427	1507	1548	1630	1710	1750	1829	1906	1942	2022	2100
Dunbar, High Street	0845	0947	1050	1152	1234	1315	1355	1435	1515	1556	1638	1718	1758	1836	1913	1949	2029	2107
<b>Dunbar, Spott Road (ASDA)</b>	0850	0952	1055	1157	1239	1320	1400	1440	1520	1601	1643	1723	1803	1841	1918	1954	2034	2112

<b>Haymarket, W Maitland Street</b>	2030	2110	2150	2224	2324													
<b>Waterloo Place</b>	2041	2121	2201	2235	2335													
Meadowbank House	2049	2129	2208	2242	2342													
Duddingston Park South	2057	2137	2216	2250	2350													
Haddington Retail Park	2116	2156	2235	2309	0009													
<b>Haddington, Market Street</b>	2121	2201	2240	2314	0014													
East Linton, Bridgend	2133	2213	2252	2326	0026													
<b>West Barns</b>	2140	2220	2259	2333	0033													
Dunbar, High Street	2147	2226	2305	2339	0039													
<b>Dunbar, Spott Road (ASDA)</b>	2152	2231	2310	2344	0044													

**Service X7** serves all recognised stops to Abbeyhill, then stops only at Meadowbank House, Willowbrae (Paisley Drive), Duddingston Park South (The Jewel), Milton Link and then all recognised stops to Dunbar.

# Haddington to Western General via Macmerry, Tranent, Musselburgh & QMU

## Dunbar to Musselburgh via Haddington, Macmerry & Tranent

# X6 106 107

### MONDAYS to FRIDAYS

	X6	106	X6	106	106	106	106	106	106	106	106	106	106	106	106	106	106	106
<b>Haddington</b> , High Street	0600	0617	0647	0657	0730	<b>SCH</b>	0830	0930	1030	1130	1230	1330	1430	1530	1630	1700	1730	1810
<b>Haddington</b> Retail Park	0606	0623	0653	0704	0738	<b>M</b>	0838	0937	1037	1137	1237	1337	1437	1538	1638	1708	1738	1818
Macmerry, Post Office	0615	0632	0702	0713	0747	0805	0847	0946	1046	1146	1246	1346	1446	1547	1647	1717	1747	1826
<b>Tranent</b> , High Street	0621	0638	0709	0720	0755	0813	0855	0953	1053	1153	1253	1353	1453	1554	1654	1724	1754	1832
Wallyford Park & Ride		0648		0731	0807	-	0905	1003	1103	1204	1304	1404	1504	1606	1705	1735	1804	1841
Wallyford, Masons Way (West End)	0630		0722			-												
<b>Musselburgh</b> , High Street		0655		0739	0816	-	0913	1011	1111	1213	1313	1413	1512	1614	1713	1743	1811	1847
Queen Margaret University		-		-	0826	-	0924	1022	1122	1224	1324	1424	1523	1626	1724	1753	1821	-
<b>Fort Kinnaird*</b>	0637	-	0730	-	0831	-	0929	1027	1127	1229	1329	1429	1528	1631	1729	-	1826	-
Duddingston Park South	0640	-	0733	-	0835	-	0933	1031	1131	1233	1333	1433	1532	1635	1733	-	1830	-
Meadowbank House	0647	-	0743	-	0845	-	0941	1039	1139	1241	1341	1441	1541	1644	1742	-	1838	-
<b>Waterloo Place</b>	0655	-	0752	-	0855	-	0949	1047	1147	1249	1349	1449	1549	1653	1751	-	1847	-
West End, Queensferry Street	0703	-	0801	-	0904	-	0958	1056	1156	1258	1358	1458	1558	1702	1800	-	1855	-
<b>Western General Hospital</b>	0710	-	0811	-	0912	-	1006	1104	1204	1306	1406	1506	1608	1712	1810	-	1903	-

	106	107	106	107	106	106	107	107
<b>Dunbar</b> , Spott Road (Asda)	-	1857	-	1957	-	-	2232	2322
<b>Dunbar</b> , High Street	-	1903	-	2003	-	-	2236	2326
West Barns	-	1909	-	2009	-	-	2242	2332
East Linton, Bridgend	-	1917	-	2017	-	-	2249	2339
<b>Haddington</b> , High Street	1905	1929	2010	2029	2053	2208	2300	2350
<b>Haddington</b> Retail Park	1911	1935	2016	2034	2058	2213	2305	2355
Macmerry, Post Office	1919	1943	2024	2042	2106	2221	2312	0002
<b>Tranent</b> , High Street	1924	1948	2029	2047	2111	2226	2317	0007
Wallyford Park & Ride	1932	1956	2036	2054	2118	2233	2324	0014
<b>Musselburgh</b> , High Street	1938	2002	2041	2059	2123	2238	2329	0019
Queen Margaret University	1948	-	-	-	2132	-	-	-
<b>Fort Kinnaird</b>	1953	-	-	-	2137	-	-	-
Duddingston Park South	1956	-	-	-	2140	-	-	-
Meadowbank House	2004	-	-	-	2146	-	-	-
<b>Waterloo Place</b>	2012	-	-	-	2153	-	-	-
West End, Queensferry Street	2020	-	-	-	2201	-	-	-
<b>Western General Hospital</b>	2028	-	-	-	2208	-	-	-

M - Starts from St. Germain's Terrace 1 minute before Macmerry Post Office

SCH - only operates during East Lothian Council school term

\* Service X6 only stops at Fort Kinnaird (west) stop

For daytime journeys between Haddington & Dunbar - please see service X7 timetable.

Service X6 serves all recognised stops from Haddington to Fort Kinnaird (East), then only at Fort Kinnaird (West), The Jewel (Duddingston Park South), Willowbrae (Paisley Drive), Meadowbank House, Abbeyhill and then all recognised stops to Western General.

DUNBAR & HADDINGTON CORRIDOR

# Haddington to Western General via Macmerry, Tranent, Musselburgh & QMU

## Dunbar to Musselburgh via Haddington, Macmerry & Tranent

# 106 107

### SATURDAYS

	106	106	106	106	106	106	106	106	106	106	106	106	106	106	106	107	106	106	107	106	107	107
<b>Dunbar</b> , Spott Road (ASDA)	-	-	-	-	-	-	-	-	-	-	-	-	-	-	-	1932	-	-	2102	-	2232	2322
Dunbar, High Street	-	-	-	-	-	-	-	-	-	-	-	-	-	-	-	1938	-	-	2106	-	2236	2326
<b>West Barns</b>	-	-	-	-	-	-	-	-	-	-	-	-	-	-	-	1945	-	-	2113	-	2243	2333
East Linton, Bridgend	-	-	-	-	-	-	-	-	-	-	-	-	-	-	-	1953	-	-	2120	-	2250	2340
<b>Haddington</b> , High Street	0600	0630	0700	0745	0830	0930	-	-	-	-	-	-	-	-	-	2005	2010	2053	2131	2208	2301	2351
Haddington Retail Park	0605	0635	0706	0751	0836	0937	-	-	-	-	-	-	-	-	-	2011	2016	2058	2136	2213	2306	2356
Macmerry, Post Office	0613	0643	0714	0800	0845	0946	-	-	-	-	-	-	-	-	-	2019	2024	2106	2144	2221	2313	0003
<b>Tranent</b> , High Street	0619	0649	0720	0807	0852	0953	-	-	-	-	-	-	-	-	-	2024	2029	2111	2149	2226	2318	0008
Wallyford Park & Ride	0628	0658	0729	0816	0901	1003	-	-	-	-	-	-	-	-	-	2032	2036	2118	2156	2233	2325	0015
Levenhall Roundabout	0630	0700	0731	0818	0903	1005	-	-	-	-	-	-	-	-	-	2034	2038	2120	2158	2235	2327	0017
<b>Musselburgh</b> , High Street	0634	0704	0736	0823	0908	1010	-	-	-	-	-	-	-	-	-	2037	2041	2123	2201	2238	2330	0020
Queen Margaret University	0644	-	0746	0833	0918	1021	-	-	-	-	-	-	-	-	-	1948	-	2132	-	-	-	-
<b>Fort Kinnaird</b>	0649	-	0751	0838	0923	1026	-	-	-	-	-	-	-	-	-	1953	-	2137	-	-	-	-
Duddingston Park South	0652	-	0754	0841	0927	1030	-	-	-	-	-	-	-	-	-	1956	-	2140	-	-	-	-
Meadowbank House	0659	-	0801	0848	0935	1038	-	-	-	-	-	-	-	-	-	2004	-	2146	-	-	-	-
<b>Waterloo Place</b>	0705	-	0808	0855	0943	1046	-	-	-	-	-	-	-	-	-	2012	-	2153	-	-	-	-
West End, Queensferry Street	0711	-	0815	0902	0951	1055	-	-	-	-	-	-	-	-	-	2020	-	2201	-	-	-	-
<b>Western General Hospital</b>	0718	-	0823	0910	0959	1103	-	-	-	-	-	-	-	-	-	2028	-	2208	-	-	-	-

then every 60 mins until

### SUNDAYS

	106	106	106	106	106	106	106	106	106	106	106	107	107
<b>Dunbar</b> , Spott Road (ASDA)	-	-	-	-	-	-	-	-	-	-	-	2322	2352
Dunbar, High Street	-	-	-	-	-	-	-	-	-	-	-	2326	2356
<b>West Barns</b>	-	-	-	-	-	-	-	-	-	-	-	2333	0003
East Linton, Bridgend	-	-	-	-	-	-	-	-	-	-	-	2340	0010
<b>Haddington</b> , High Street	0827	0927	1027	1127	1232	-	-	-	-	-	-	2105	2351 0021
Haddington Retail Park	0833	0933	1033	1133	1238	-	-	-	-	-	-	2110	2356 0026
Macmerry, Post Office	0841	0941	1041	1141	1246	-	-	-	-	-	-	2118	0004 0034
<b>Tranent</b> , High Street	0847	0948	1048	1148	1253	-	-	-	-	-	-	2123	0009 0039
Wallyford Park & Ride	0856	0957	1058	1158	1303	-	-	-	-	-	-	2131	0016 0046
Levenhall Roundabout	0858	0959	1100	1200	1305	-	-	-	-	-	-	2133	0018 0048
<b>Musselburgh</b> , High Street	0902	1004	1105	1205	1310	-	-	-	-	-	-	2137	0021 0051
Queen Margaret University	0912	1015	1116	1216	1321	-	-	-	-	-	-	-	-
<b>Fort Kinnaird</b>	0917	1020	1121	1221	1326	-	-	-	-	-	-	-	-

then every 60 mins until

DUNBAR & HADDINGTON CORRIDOR

**Western General to Haddington** via QMU, Musselburgh, Tranent & Macmerry  
**Musselburgh to Dunbar** via Tranent, Macmerry & Haddington

**X6 106 107**

**MONDAYS to FRIDAYS**

	107	106	107	107	107	106	106	106	106	106	106	106	106	106	106	106	X6	X6
<b>Western General Hospital</b>	–	–	–	–	–	–	0739	0836	0940	1040	1140	1237	1337	1425	1525	–	1625	1722
West End, Queensferry Street	–	–	–	–	–	–	0750	0850	0950	1050	1150	1247	1347	1435	1538	–	1638	1734
<b>Waterloo Place</b>	–	–	–	–	–	–	0758	0858	0958	1058	1158	1256	1356	1444	1548	–	1648	1744
Meadowbank House	–	–	–	–	–	–	0806	0906	1006	1106	1206	1305	1405	1454	1559	–	1659	1755
Duddingston Park South	–	–	–	–	–	–	0817	0916	1016	1116	1216	1315	1415	1504	1610	–	1710	1804
<b>Fort Kinnaird*</b>	–	–	–	–	–	–	0821	0920	1020	1120	1220	1319	1419	1509	1615	–	1714	1808
Queen Margaret University	–	–	–	–	–	–	0827	0926	1026	1126	1226	1325	1425	1515	1621	1651		
<b>Musselburgh, High Street</b>	0420	0524	0544	0601	0657	0746	0837	0937	1037	1137	1237	1336	1437	1527	1634	1704		
Wallyford, Masons Way (West End)																	1722	1816
Wallyford Park & Ride	0425	0529	0549	0606	0703	0752	0844	0944	1044	1144	1244	1343	1445	1535	1642	1712		
<b>Tranent, High Street</b>	0433	0537	0557	0614	0713	0802	0855	0955	1055	1155	1255	1355	1457	1548	1654	1724	1735	1828
Macmerry, Post Office	0437	0542	0601	0618	0718	0807	0900	1000	1100	1200	1300	1400	1502	1553	1659	1729	1740	1832
Haddington Retail Park	0445	0551	0610	0627	0727	0816	0909	1009	1109	1209	1309	1409	1511	1602	1708	1738	1749	1840
<b>Haddington, Market Street</b>	0450	0556	0615	0632	0732	0822	0915	1015	1115	1215	1315	1415	1517	1609	1715	1745	1756	1846
Haddington, High Street		0558				0825	0918	1018	1118	1218	1318	1418	1520	1612	1718	1748	1759	1849
East Linton, Bridgend	0501	–	0626	0643	0743	–	–	–	–	–	–	–	–	–	–	–	–	–
<b>West Barns</b>	0508	–	0633	0650	0750	–	–	–	–	–	–	–	–	–	–	–	–	–
Dunbar, High Street	0514	–	0639	0656	0758	–	–	–	–	–	–	–	–	–	–	–	–	–
<b>Dunbar, Spott Road (ASDA)</b>	0519	–	0644	0701	0803	–	–	–	–	–	–	–	–	–	–	–	–	–

	106	106	106	106	106
<b>Western General Hospital</b>	–	1828	1916	2037	2216
West End, Queensferry Street	–	1839	1925	2046	2223
<b>Waterloo Place</b>	–	1848	1933	2054	2230
Meadowbank House	–	1858	1942	2102	2237
Duddingston Park South	–	1906	1950	2110	2245
<b>Fort Kinnaird</b>	–	1910	1953	2113	2248
Queen Margaret University	1814	1915	1958	2118	2253
<b>Musselburgh, High Street</b>	1825	1925	2008	2127	2302
Wallyford Park & Ride	1832	1932	2015	2133	2308
<b>Tranent, High Street</b>	1842	1942	2025	2143	2317
Macmerry, Post Office	1847	1947	2030	2148	2322
Haddington Retail Park	1855	1955	2038	2156	2330
<b>Haddington, Market Street</b>	1901	2001	2043	2201	2335
<b>Haddington, High Street</b>	1904	2004	2045	2203	2337

\* Service X6 only stops at Fort Kinnaird (west) stop

For daytime journeys between Dunbar & Haddington - please see service X7 timetable.

Service X6 serves all recognised stops from Western General to Abbeyhill, then only at Meadowbank House, Willowbrae (Paisley Drive), The Jewel (Duddingston Park South), Fort Kinnaird (West), Fort Kinnaird (East), then all stops to Haddington.

DUNBAR & HADDINGTON CORRIDOR

SATURDAYS

	107	107	106	107	106	106	107	106	106	106	106	106	106	106	106	106	106	
<b>Western General Hospital</b>	-	-	-	-	-	0736	-	0830	<b>0930</b>		1425	1525	1616	1716	1816	1916	2037	2216
West End, Queensferry Street	-	-	-	-	-	0743	-	0838	<b>0939</b>		1434	1534	1624	1724	1824	1924	2045	2223
<b>Waterloo Place</b>	-	-	-	-	-	0753	-	0848	<b>0950</b>		1446	1546	1636	1736	1836	1936	2056	2234
Meadowbank House	-	-	-	-	-	0800	-	0855	<b>0957</b>		1456	1556	1646	1746	1846	1945	2104	2241
Duddingston Park South	-	-	-	-	-	0809	-	0904	<b>1007</b>		1506	1605	1655	1755	1854	1953	2112	2249
<b>Fort Kinnaird</b>	-	-	-	-	-	0812	-	0907	<b>1011</b>	then every 60 mins until	1511	1610	1700	1759	1858	1956	2115	2252
Queen Margaret University	-	-	-	-	-	0817	-	0912	<b>1017</b>		1517	1616	1706	1805	1903	2001	2120	2257
<b>Musselburgh, High Street</b>	0527	0557	0659	0720	0746	0826	0844	0922	<b>1027</b>		1528	1626	1716	1815	1913	2010	2128	2305
Wallyford Park & Ride	0531	0601	0705	0724	0752	0832	0848	0929	<b>1034</b>		1535	1633	1723	1822	1920	2016	2134	2311
<b>Tranent, High Street</b>	0533	0603	0714	0726	0801	0842	0850	0940	<b>1045</b>		1547	1644	1734	1833	1930	2026	2144	2320
Macmerry, Post Office	0541	0611	0719	0735	0806	0847	0900	0945	<b>1050</b>		1552	1649	1739	1838	1935	2031	2149	2325
Haddington Retail Park	0546	0616	0728	0740	0815	0856	0905	0954	<b>1059</b>		1601	1658	1748	1846	1943	2039	2157	2333
<b>Haddington, Market Street</b>	0554	0624	0734	0749	0821	0902	0916	1000	<b>1105</b>		1607	1704	1754	1852	1949	2044	2202	2338
<b>Haddington, High Street</b>	0559	0629	0737	0755	0824	0905	0922	1003	<b>1108</b>		1610	1707	1757	1855	1952	2046	2204	2340
East Linton, Bridgend	0610	0640	-	0806	-	-	0933	-	-		-	-	-	-	-	-	-	-
<b>West Barns</b>	0617	0647	-	0813	-	-	0940	-	-		-	-	-	-	-	-	-	-
Dunbar, High Street	0623	0653	-	0820	-	-	0947	-	-		-	-	-	-	-	-	-	-
<b>Dunbar, Spott Road (ASDA)</b>	0628	0658	-	0825	-	-	0952	-	-		-	-	-	-	-	-	-	-

SUNDAYS

	107	106	107	106	106	106	106	106	106	106	106	
<b>Fort Kinnaird</b>	-	-	-	0927	<b>1027</b>		1427	1532	1632	1740	1840	-
Queen Margaret University	-	-	-	0932	<b>1033</b>		1433	1538	1638	1746	1845	-
<b>Musselburgh, High Street</b>	0548	0844	0925	0941	<b>1043</b>	then every 60 mins until	1444	1548	1648	1756	1855	2025
Levenhall Roundabout	0552	0848	0929	0945	<b>1047</b>		1449	1553	1653	1801	1900	2029
Wallyford Park & Ride	0554	0850	0931	0947	<b>1049</b>		1451	1555	1655	1803	1902	2031
<b>Tranent, High Street</b>	0602	0859	0940	0956	<b>1059</b>		1502	1606	1706	1814	1912	2040
Macmerry, Post Office	0607	0904	0945	1001	<b>1104</b>		1507	1611	1711	1819	1917	2045
Haddington Retail Park	0615	0912	0953	1010	<b>1113</b>		1516	1620	1720	1828	1925	2053
<b>Haddington, Market Street</b>	0620	0917	0958	1016	<b>1119</b>		1522	1626	1726	1834	1931	2058
<b>Haddington, High Street</b>		0920		1019	<b>1122</b>		1525	1629	1729	1837	1934	2100
East Linton, Bridgend	0631	-	1010	-	-		-	-	-	-	-	-
<b>West Barns</b>	0638	-	1017	-	-		-	-	-	-	-	-
Dunbar, High Street	0644	-	1024	-	-		-	-	-	-	-	-
<b>Dunbar, Spott Road (ASDA)</b>	0649	-	1029	-	-		-	-	-	-	-	-

### MONDAYS to FRIDAYS

<b>Pencaitland Park</b>	<b>O</b>	0534	0614	0637	0707	0734	0754	0814	<b>0847</b>	<b>0917</b>		1317	1350	1420	1450	1522	1555	1630	
Ormiston, Main Street		0453	0547	0628	0652	0723	0751	0809	0829	<b>0901</b>	<b>0931</b>		1331	1404	1433	1503	1535	1608	1643
<b>Tranent, High Street</b>		0500	0554	0636	0701	0732	0800	0818	0837	<b>0909</b>	<b>0939</b>		1339	1412	1441	1511	1543	1616	1651
Wallyford Park & Ride		0509	0603	0646	0711	0743	0812	–	0848	<b>0919</b>	<b>0949</b>		1350	1423	1452	1522	1555	1627	1702
Levenhall Roundabout		0511	0605	0648	0713	0745	0814	–	0850	<b>0921</b>	<b>0951</b>		1352	1425	1454	1524	1557	1629	1704
<b>Musselburgh, High Street</b>		0514	0609	0653	0719	0751	0821	–	0856	<b>0927</b>	<b>0957</b>		1359	1431	1500	1530	1603	1635	1710
Eastfield, Milton Road East		0521	0616	0700	0727	0800	0831	–	0906	<b>0936</b>	<b>1006</b>		1408	1440	1509	1539	1612	1644	1718
Brunstane		0524	0620	0704	0731	0806	0836	–	0911	<b>0941</b>	<b>1011</b>		1413	1445	1514	1545	1618	1650	1724
Meadowbank House		0532	0628	0713	0741	0817	0847	–	0920	<b>0950</b>	<b>1020</b>		1423	1455	1524	1556	1628	1700	1734
<b>Waterloo Place</b>		0538	0635	0721	0750	0827	0857	–	0928	<b>0958</b>	<b>1028</b>		1431	1503	1532	1605	1637	1709	1743
<b>West End, Atholl Crescent</b>		0545	0642	0729	0759	0837	0906	–	0937	<b>1007</b>	<b>1037</b>		1440	1512	1541	1614	1646	1718	1751

then every 30 mins until

<b>Pencaitland Park</b>	1700	1732	1807	1837	1904	1934	2004	2034	2054	2134	2219	2314	0014
Ormiston, Main Street	1713	1745	1820	1850	1917	1947	2017	2046	2106	2146	2230	2324	0024
<b>Tranent, High Street</b>	1721	1753	1828	1857	1924	1954	2024	2052	2112	2152	2236	2330	0030
Wallyford Park & Ride	1732	1803	1837	1905	1932	2002	2032	2059	2119	2159	2243	2337	0037
Levenhall Roundabout	1734	1805	1839	1907	1934	2004	2034	2101	2121	2201	2245	2339	0039
<b>Musselburgh, High Street</b>	1740	1810	1843	1911	1938	2008	2037	2104	2124	2204	2248	2342	0042
Eastfield, Milton Road East	1748	1818	1850	1918	–	2015	–	2111	–	2211	–	2349	–
Brunstane	1754	1824	1855	1923	–	2020	–	2115	–	2215	–	2353	–
Meadowbank House	1804	1834	1904	1932	–	2029	–	2123	–	2222	–	0000	–
<b>Waterloo Place</b>	1813	1843	1912	1940	–	2036	–	2130	–	2229	–	0006	–
<b>West End, Atholl Crescent</b>	1821	1851	1919	1947	–	2043	–	2137	–	2236	–	0013	–

O – starts from Ormiston, Main Street 5 mins earlier and operates a loop via Limeylands and Meadowbank

**Service 113** serves all recognised stops from Pencaitland to Brunstane Magdalene Drive, then only at Portobello High School, Willowbrae Paisley Drive, Meadowbank House, Abbeyhill, then all recognised stops to Atholl Crescent.

Evening 113 journeys are supported by  East Lothian Council

## Pencaitland to Edinburgh via Ormiston, Tranent, Wallyford & Musselburgh

### SATURDAYS

<b>Pencaitland Park</b>	<b>O</b>	0540	0640	0740	0817	0847	<b>0917</b>	<b>0947</b>		1247	1323	1353	1427	1457	1527	1557	1627	1657
Ormiston, Main Street	0501	0553	0653	0753	0830	0900	<b>0930</b>	<b>1000</b>		1301	1337	1407	1440	1510	1540	1610	1640	1710
Tranent, High Street	0508	0600	0700	0801	0838	0908	<b>0938</b>	<b>1008</b>		1309	1345	1415	1448	1518	1548	1618	1648	1718
Wallyford Park & Ride	0517	0609	0709	0810	0847	0918	<b>0948</b>	<b>1018</b>	then every 30 mins until	1320	1356	1425	1458	1528	1558	1628	1658	1728
Levenhall Roundabout	0519	0611	0711	0812	0849	0920	<b>0950</b>	<b>1020</b>		1322	1358	1427	1500	1530	1600	1630	1700	1730
<b>Musselburgh, High Street</b>	<b>0522</b>	<b>0615</b>	<b>0715</b>	<b>0817</b>	<b>0854</b>	<b>0925</b>	<b>0955</b>	<b>1025</b>		1329	1404	1433	1506	1535	1605	1635	1705	1735
Eastfield, Milton Road East	0529	0622	0722	0824	0901	0934	<b>1004</b>	<b>1034</b>		1339	1413	1442	1515	1544	1614	1644	1714	1744
Brunstane	0532	0626	0726	0828	0906	0939	<b>1009</b>	<b>1039</b>		1344	1418	1447	1520	1549	1619	1649	1719	1749
Meadowbank House	0540	0634	0735	0837	0915	0948	<b>1019</b>	<b>1049</b>	1354	1427	1456	1529	1558	1628	1658	1728	1758	
<b>Waterloo Place</b>	0546	0640	0741	0844	0923	0956	<b>1027</b>	<b>1057</b>	1403	1435	1504	1537	1606	1636	1706	1736	1806	
<b>West End, Atholl Crescent</b>	0553	0647	0748	0851	0932	1005	<b>1036</b>	<b>1106</b>	1412	1444	1513	1546	1615	1645	1715	1745	1815	

<b>Pencaitland Park</b>	1727	1757	1832	1859	1934	1954	2034	2052	2134	2219	2314	0014
Ormiston, Main Street	1740	1810	1845	1912	1947	2007	2046	2104	2146	2230	2324	0024
Tranent, High Street	1748	1818	1852	1919	1954	2014	2052	2110	2152	2236	2330	0030
Wallyford Park & Ride	1758	1828	1901	1927	2002	2022	2059	2117	2159	2243	2337	0037
Levenhall Roundabout	1800	1830	1903	1929	2004	2024	2101	2119	2201	2245	2339	0039
<b>Musselburgh, High Street</b>	<b>1805</b>	<b>1834</b>	<b>1907</b>	<b>1933</b>	<b>2008</b>	<b>2028</b>	<b>2104</b>	<b>2122</b>	<b>2204</b>	<b>2248</b>	<b>2342</b>	<b>0042</b>
Eastfield, Milton Road East	1814	1841	1914	–	2015	–	2111	–	2211	–	2349	–
Brunstane	1819	1845	1918	–	2019	–	2115	–	2215	–	2353	–
Meadowbank House	1828	1854	1927	–	2028	–	2123	–	2222	–	0000	–
<b>Waterloo Place</b>	1836	1902	1935	–	2035	–	2130	–	2229	–	0006	–
<b>West End, Atholl Crescent</b>	1844	1909	1942	–	2042	–	2137	–	2236	–	–	–

### SUNDAYS

<b>Pencaitland Park</b>	–	0652	0752	0845	0936	1016	1102	1142	1222	1302	1342	1422	1502	1542	1622	1702	1753	1819
Ormiston, Main Street	<b>T</b>	0704	0805	0858	0949	1030	1116	1156	1236	1316	1356	1435	1515	1555	1635	1715	1806	1832
Tranent, High Street	0619	0711	0813	0906	0957	1038	1124	1204	1244	1324	1404	1443	1523	1603	1643	1723	1814	1839
Wallyford Park & Ride	0628	0720	0822	0915	1007	1048	1134	1214	1254	1334	1414	1453	1533	1613	1653	1733	1823	1848
Levenhall Roundabout	0630	0722	0824	0917	1009	1050	1136	1216	1256	1336	1416	1455	1535	1615	1655	1735	1825	1850
<b>Musselburgh, High Street</b>	<b>0634</b>	<b>0726</b>	<b>0828</b>	<b>0921</b>	<b>1014</b>	<b>1055</b>	<b>1141</b>	<b>1221</b>	<b>1301</b>	<b>1341</b>	<b>1421</b>	<b>1500</b>	<b>1540</b>	<b>1620</b>	<b>1700</b>	<b>1740</b>	<b>1829</b>	<b>1854</b>
Eastfield, Milton Road East	0641	0733	0835	0928	1023	1104	1150	1230	1310	1350	1430	1509	1549	1629	1709	1749	1836	–
Brunstane	0645	0737	0839	0933	1028	1109	1155	1235	1315	1355	1435	1514	1554	1634	1714	1754	1841	–
Meadowbank House	0653	0745	0847	0942	1037	1118	1204	1244	1324	1404	1444	1523	1603	1643	1723	1803	1849	–
<b>Waterloo Place</b>	0659	0752	0855	0950	1045	1127	1213	1253	1333	1412	1452	1531	1611	1651	1731	1811	1856	–
<b>West End, Atholl Crescent</b>	0706	0759	0903	0958	1054	1136	1222	1302	1342	1421	1501	1540	1620	1700	1740	1820	1904	–

<b>Pencaitland Park</b>	1853	1944	2009	2044	2134	2229	2314	0014
Ormiston, Main Street	1905	1956	2021	2056	2146	2241	2325	0025
Tranent, High Street	1912	2003	2028	2102	2152	2247	2331	0031
Wallyford Park & Ride	1920	2011	2036	2110	2200	2255	2338	0038
Levenhall Roundabout	1922	2013	2038	2112	2202	2257	2340	0040
<b>Musselburgh, High Street</b>	<b>1926</b>	<b>2017</b>	<b>2042</b>	<b>2116</b>	<b>2206</b>	<b>2301</b>	<b>2343</b>	<b>0043</b>
Eastfield, Milton Road East	1933	2024	–	2123	2213	–	2349	–
Brunstane	1938	2029	–	2127	2217	–	2353	–
Meadowbank House	1946	2037	–	2135	2224	–	0000	–
<b>Waterloo Place</b>	1953	2044	–	2142	2231	–	0006	–
<b>West End, Atholl Crescent</b>	2000	2051	–	2149	2238	–	0013	–

**Service 113** serves all recognised stops from Pencaitland to Brunstane Magdalene Drive, then only at Portobello High School, Willowbrae Paisley Drive, Meadowbank House, Abbeyhill, then all recognised stops to Atholl Crescent.

**O** – starts from Ormiston, Main Street 5 mins earlier and operates a loop via Limeylands and Meadowbank

**T** – starts from Tranent Windygoul 5 minutes before Tranent High Street

## Edinburgh to Pencaitland via Musselburgh, Wall yford, Tranent & Ormiston

### MONDAYS to FRIDAYS

Haymarket, W Maitland Street	–	–	–	–	–	0609	–	0654	0742	0812	<b>0849</b>	<b>0919</b>	1349	1419	1452	1522	1552
Waterloo Place	–	–	–	–	–	0618	–	0704	0752	0823	<b>0900</b>	<b>0930</b>	1401	1431	1504	1535	1606
Meadowbank House	–	–	–	–	–	0625	–	0711	0800	0831	<b>0908</b>	<b>0938</b>	1410	1441	1515	1546	1617
Brunstane	–	–	–	–	–	0632	–	0719	0810	0841	<b>0917</b>	<b>0947</b>	1419	1450	1525	1556	1627
Eastfield, Milton Road East	–	–	–	–	–	0635	–	0722	0814	0845	<b>0921</b>	<b>0951</b>	1423	1454	1530	1601	1632
Musselburgh, High Street	0423	0458	0533	0557	0627	0641	0709	0728	0821	0852	<b>0930</b>	<b>1000</b>	1432	1503	1539	1610	1641
Levenhall Roundabout	0427	0502	0537	0601	0631	0645	0713	0732	0826	0857	<b>0935</b>	<b>1005</b>	1438	1509	1545	1616	1647
Wallyford Park & Ride	0429	0504	0539	0603	0633	0647	0715	0734	0828	0859	<b>0937</b>	<b>1007</b>	1440	1511	1547	1618	1649
Tranent, High Street	0437	0512	0547	0611	0641	0657	0725	0744	0839	0910	<b>0948</b>	<b>1018</b>	1452	1524	1600	1631	1701
Ormiston, Main Street	0444	0519	0554	0618	0648	0704	0732	0751	0846	0917	<b>0955</b>	<b>1025</b>	1459	1532	1608	1639	1709
Pencaitland Park	–	0530	0605	0629	0659	0715	0743	0802	0857	0929	<b>1007</b>	<b>1037</b>	1512	1545	1621	1652	1722

then every 30 mins until

Haymarket, W Maitland Street	1627	1700	1730	1803	1833	1903	1933	2003	2104	2159	2259
Waterloo Place	1642	1715	1744	1817	1845	1915	1945	2015	2115	2209	2309
Meadowbank House	1653	1726	1755	1828	1855	1924	1954	2024	2123	2216	2316
Brunstane	1703	1736	1805	1837	1904	1933	2002	2032	2131	2223	2323
Eastfield, Milton Road East	1707	1740	1809	1841	1908	1937	2006	2035	2134	2226	2326
Musselburgh, High Street	1716	1749	1818	1849	1916	1943	2012	2041	2140	2232	2332
Levenhall Roundabout	1722	1754	1823	1854	1921	1947	2016	2045	2144	2236	2336
Wallyford Park & Ride	1724	1756	1825	1856	1923	1949	2018	2047	2146	2238	2338
Tranent, High Street	1736	1808	1836	1906	1933	1959	2028	2057	2156	2247	2347
Ormiston, Main Street	1743	1815	1843	1913	1940	2006	2035	2104	2203	2254	2354
Pencaitland Park	1756	1828	1856	1925	1952	2018	2046	2115	2214	2305	0005

### Young Persons' (Under 22s) Free Bus Travel



All residents in Scotland under the age of 22 are eligible for free bus travel.

Go to [www.getyournec.scot](http://www.getyournec.scot) for full details.

Service 113 serves all recognised stops from Haymarket to Abbeyhill, then only at Meadowbank House, Willowbrae Paisley Drive, Portobello High School, Brunstane Magdalene Drive, then all recognised stops to Pencaitland.

Evening 113 journeys are supported by East Lothian Council

## Edinburgh to Pencaitland via Musselburgh, Wally ford, Tranent & Ormiston

### SATURDAYS

Haymarket, W Maitland Street	–	–	–	0616	0704	–	0754	–	–	0919	0949	1019	1049	1119	1154	1224	1524
Waterloo Place	–	–	–	0625	0713	–	0803	–	–	0929	0959	1030	1100	1130	1205	1235	1537
Meadowbank House	–	–	–	0632	0720	–	0810	–	–	0936	1008	1039	1110	1140	1215	1245	1547
Brunstane	–	–	–	0639	0727	–	0818	–	–	0945	1017	1048	1119	1149	1224	1254	1556
Eastfield, Milton Road East	–	–	–	0642	0730	–	0821	–	–	0949	1021	1052	1123	1153	1228	1258	1600
Musselburgh, High Street	0432	0504	0604	0647	0737	0808	0828	0905	0935	0958	1030	1101	1132	1202	1237	1307	1609
Levenhall Roundabout	0436	0508	0608	0651	0741	0812	0832	0910	0940	1003	1035	1106	1137	1207	1242	1312	1614
Wallyford Park & Ride	0438	0510	0610	0653	0743	0814	0834	0912	0942	1005	1037	1108	1139	1209	1244	1314	1616
Tranent, High Street	0446	0518	0618	0702	0752	0824	0844	0923	0953	1016	1048	1119	1150	1220	1256	1326	1627
Ormiston, Main Street	0453	0525	0625	0709	0759	0831	0851	0930	1000	1023	1055	1126	1157	1227	1303	1333	1634
Pencaitland Park	–	0536	0636	0720	0810	0842	0902	0942	1012	1035	1107	1138	1209	1239	1315	1345	1646

then every 30 mins until

Haymarket, W Maitland Street	1557	1627	1657	1727	1757	1827	1856	1926	2004	2104	2159	2259				
Waterloo Place	1610	1640	1710	1740	1810	1839	1908	1938	2016	2115	2210	2310				
Meadowbank House	1620	1650	1720	1750	1820	1849	1917	1947	2025	2123	2217	2317				
Brunstane	1629	1659	1729	1759	1829	1858	1926	1955	2033	2131	2224	2324				
Eastfield, Milton Road East	1633	1703	1733	1803	1833	1902	1930	1959	2036	2134	2227	2327				
Musselburgh, High Street	1642	1712	1742	1812	1841	1910	1936	2005	2042	2140	2233	2333				
Levenhall Roundabout	1647	1717	1747	1817	1846	1915	1940	2009	2046	2144	2237	2337				
Wallyford Park & Ride	1649	1719	1749	1819	1848	1917	1942	2011	2048	2146	2239	2339				
Tranent, High Street	1700	1730	1800	1830	1858	1927	1952	2021	2058	2156	2248	2348				
Ormiston, Main Street	1707	1737	1807	1837	1905	1934	1959	2028	2105	2203	2255	2355				
Pencaitland Park	1719	1749	1819	1849	1917	1946	2011	2039	2116	2214	2306	0006				

### SUNDAYS

Haymarket, W Maitland Street	–	–	0719	0819	–	0919	1019	–	1127	1207	1247	1327	1407	1447	1527	1607	1647	1727
Waterloo Place	–	–	0727	0828	–	0929	1030	–	1138	1218	1258	1338	1419	1459	1540	1620	1700	1739
Meadowbank House	–	–	0734	0835	–	0937	1038	–	1147	1228	1308	1348	1429	1510	1551	1631	1711	1749
Brunstane	–	–	0741	0842	–	0945	1047	–	1156	1237	1317	1357	1438	1519	1600	1640	1720	1758
Eastfield, Milton Road East	–	–	0744	0845	–	0949	1051	–	1200	1241	1321	1401	1442	1523	1604	1644	1724	1802
Musselburgh, High Street	0615	0714	0751	0852	0935	0956	1059	1140	1209	1250	1330	1410	1451	1532	1613	1653	1733	1811
Levenhall Roundabout	0619	0718	0755	0856	0939	1000	1104	1145	1214	1255	1335	1415	1456	1537	1618	1658	1738	1816
Wallyford Park & Ride	0621	0720	0757	0858	0941	1002	1106	1147	1216	1257	1337	1417	1458	1539	1620	1700	1740	1818
Tranent, High Street	0629	0729	0806	0907	0950	1012	1117	1158	1227	1308	1348	1428	1509	1550	1631	1711	1751	1829
Ormiston, Main Street	0636	0736	0813	0914	0957	1019	1124	1205	1234	1315	1355	1435	1516	1557	1638	1718	1758	1836
Pencaitland Park	0647	0747	0824	0925	1009	1031	1136	1217	1246	1327	1407	1447	1528	1609	1650	1730	1810	1847

Haymarket, W Maitland Street	1807	1847	1924	2009	2104	2159	2259										
Waterloo Place	1819	1858	1935	2020	2115	2210	2310										
Meadowbank House	1829	1906	1943	2028	2123	2217	2317										
Brunstane	1838	1915	1951	2036	2131	2224	2324										
Eastfield, Milton Road East	1842	1919	1955	2039	2134	2227	2327										
Musselburgh, High Street	1850	1927	2002	2045	2140	2233	2333										
Levenhall Roundabout	1855	1932	2006	2049	2144	2237	2337										
Wallyford Park & Ride	1857	1934	2008	2051	2146	2239	2339										
Tranent, High Street	1907	1943	2017	2100	2155	2247	2347										
Ormiston, Main Street	1914	1950	2024	2107	2202	2254	2354										
Pencaitland Park	1925	2001	2035	2118	2213	2305	0005										

Service 113 serves all recognised stops from Haymarket to Abbeyhill, then only at Meadowbank House, Willowbrae Paisley Drive, Portobello High School, Brunstane Magdalene Drive, then all recognised stops to Pencaitland.

# Dunbar to North Berwick via East Linton, Tynningame, Whitekirk and Tantallon

## MONDAYS to SATURDAYS

						Fri Sa
Dunbar, Yosemite Park	0635	0735	0835	1735	1835	2035
Dunbar, Spott Road (Asda)	0640	0740	0840	1740	1840	2040
Dunbar, Newhouse Avenue	0642	0742	0842	1742	1842	2042
Dunbar, High Street	0646	0746	0847	1747	1846	2046
West Barns	0654	0754	0855	1755	1853	2053
East Linton, Bridgend	0702	0802	0903	1803	1901	2100
Tynningame	0707	0807	0908	1808	1906	2105
Whitekirk	0710	0810	0911	1811	1909	2108
Tantallon Castle	0715	0815	0916	1816	1914	2113
North Berwick Station	0724	0824	0925	1825	1923	2122
North Berwick, Church Rd	0726	0828	0929	1829	1925	2124
North Berwick, Seabird Centre	0729	0831	0932	1832	1928	2127

then every 60 mins until

### Visit Tantallon Castle

Enjoy amazing views over the North Sea to the Bass Rock and its large seabird colonies. Open Daily, 9.30am to 5pm (last entry 4.30pm)



						Fri Sa
North Berwick, Church Rd	0726	0828	1925	2124		
North Berwick, Seabird Centre	0743	0843	1943	2133		
Tantallon Castle	0751	0851	1951	2141		
Whitekirk	0756	0856	1956	2146		
Tynningame	0759	0859	1959	2149		
East Linton, Bridgend	0804	0904	2004	2154		
West Barns	0811	0911	2011	2201		
Dunbar, High Street	0818	0918	2018	2207		
Dunbar, Newhouse Avenue	0821	0921	2021	2210		
Dunbar, Spott Road (Asda)	0823	0923	2023	2212		
Dunbar, Yosemite Park	0827	0927	2027	2216		

then every 60 mins until

Fri Sa – runs on Friday and Saturday only

This service is financially supported by  East Lothian Council

## SUNDAYS

Dunbar, Yosemite Park	0835	1035	1235	1435	1635	1835
Dunbar, Spott Road (Asda)	0840	1040	1240	1440	1640	1840
Dunbar, Newhouse Avenue	0842	1042	1242	1442	1642	1842
Dunbar, High Street	0846	1046	1246	1446	1646	1846
West Barns	0851	1051	1251	1451	1651	1851
East Linton, Bridgend	0859	1059	1259	1459	1659	1859
Tynningame	0904	1104	1304	1504	1704	1904
Whitekirk	0907	1107	1307	1507	1707	1907
Tantallon Castle	0912	1112	1312	1512	1712	1912
North Berwick Station	0921	1121	1321	1521	1721	1921
North Berwick, Church Rd	0923	1123	1323	1523	1723	1923

North Berwick, Church Rd	0940	1140	1340	1540	1740	1940
North Berwick, Seabird Centre	0943	1143	1343	1543	1743	1943
Tantallon Castle	0951	1151	1351	1551	1751	1951
Whitekirk	0956	1156	1356	1556	1756	1956
Tynningame	0959	1159	1359	1559	1759	1959
East Linton, Bridgend	1004	1204	1404	1604	1804	2004
West Barns	1012	1212	1412	1612	1812	2012
Dunbar, High Street	1018	1218	1418	1618	1818	2018
Dunbar, Newhouse Avenue	1021	1221	1421	1621	1821	2021
Dunbar, Spott Road (Asda)	1023	1223	1423	1623	1823	2023
Dunbar, Yosemite Park	1027	1227	1427	1627	1827	2027

DUNBAR TO NORTH BERWICK

## MONDAYS to FRIDAYS

Haddington, High Street	0715	0845	1015	1145	1315	1445	1625	1750	1900
Haddington Retail Park	0721	0851	1021	1151	1321	1451	1631	1756	1906
Athelstaneford	0733	0903	1033	1203	1333	1503	1643	1808	1918
<b>National Museum of Flight</b>		0908	1038	1208	1338	1508	1648		
Merryhatton Garden Centre	0738	0913	1043	1213	1343	1513	1653	1813	1923
<b>Drem Station</b>	0743	0917	1047	1217	1347	1517	1657	1818	1928
Fenton Barns	0747	0920	1050	1220	1350	1520	1700	1822	1932
Kingston	0750	0923	1053	1223	1353	1523	1703	1825	1935
Pilgrims Way	0754	0927	1057	1227	1357	1527	1707	1829	1939
<b>North Berwick, Church Rd</b>	0801	0934	1104	1234	1404	1534	1714	1836	1946
<b>North Berwick Station</b>	0638	—	—	—	—	—	—	—	—
<b>North Berwick, Church Rd</b>	0641	0812	0942	1112	1242	1412	1542	1726	1846
<b>Pilgrims Way</b>	0647	0818	0948	1118	1248	1418	1548	1732	1852
Kingston	0652	0823	0953	1123	1253	1423	1553	1737	1857
Fenton Barns	0656	0827	0957	1127	1257	1427	1557	1740	1900
<b>Drem Station</b>	0659	0830	1000	1130	1300	1430	1600	1743	1903
Merryhatton Garden Centre	0703	0834	1004	1134	1304	1434	1604	1747	1907
<b>National Museum of Flight</b>		0838	1008	1138	1308	1438	1608		
Athelstaneford	0708	0843	1013	1143	1313	1443	1613	1752	1912
Haddington Retail Park	0720	0855	1025	1155	1325	1455	1625	1804	1924
<b>Haddington, Market Street</b>	0726	0901	1031	1201	1331	1501	1631	1810	1930

## SATURDAYS

Haddington, High Street	0715	0845	1015	1145	1315	1445	1625	1750	1900
Haddington Retail Park	0721	0851	1021	1151	1321	1451	1631	1756	1906
Athelstaneford	0733	0903	1033	1203	1333	1503	1643	1808	1918
<b>National Museum of Flight</b>		0908	1038	1208	1338	1508	1648		
Merryhatton Garden Centre	0738	0913	1043	1213	1343	1513	1653	1813	1923
<b>Drem Station</b>	0743	0917	1047	1217	1347	1517	1657	1818	1928
Fenton Barns	0747	0920	1050	1220	1350	1520	1700	1822	1932
Kingston	0750	0923	1053	1223	1353	1523	1703	1825	1935
Pilgrims Way	0754	0927	1057	1227	1357	1527	1707	1829	1939
<b>North Berwick, Church Rd</b>	0801	0934	1104	1234	1404	1534	1714	1836	1946
<b>North Berwick Station</b>	0638	—	—	—	—	—	—	—	—
<b>North Berwick, Church Rd</b>	0641	0812	0942	1112	1242	1412	1542	1726	1846
<b>Pilgrims Way</b>	0647	0818	0948	1118	1248	1418	1548	1732	1852
Kingston	0652	0823	0953	1123	1253	1423	1553	1737	1857
Fenton Barns	0656	0827	0957	1127	1257	1427	1557	1740	1900
<b>Drem Station</b>	0659	0830	1000	1130	1300	1430	1600	1743	1903
Merryhatton Garden Centre	0703	0834	1004	1134	1304	1434	1604	1747	1907
<b>National Museum of Flight</b>		0838	1008	1138	1308	1438	1608		
Athelstaneford	0708	0843	1013	1143	1313	1443	1613	1752	1912
Haddington Retail Park	0720	0855	1025	1155	1325	1455	1625	1804	1924
<b>Haddington, Market Street</b>	0726	0901	1031	1201	1331	1501	1631	1810	1930

## Visit the National Museum of Flight

Wing your way to one of Scotland's top days out at East Fortune Airfield.


## Apr - Oct:

Open daily, 10:00 - 17:00

## Nov - Mar:

Weekends only, 10:00 - 16:00

Closed 25 Dec, 26 Dec, 1 Jan, 2 Jan.



This service is financially supported by



## SUNDAYS

Haddington, High Street	0845	1045	1245	1445	1645	1845		<b>North Berwick, Church Rd</b>	0925	1125	1325	1525	1729	1929
Haddington Retail Park	0851	1051	1251	1451	1651	1851		<b>Pilgrims Way</b>	0931	1131	1331	1531	1735	1935
Athelstaneford	0903	1103	1303	1503	1703	1903		<b>Kingston</b>	0936	1136	1336	1536	1740	1940
<b>National Museum of Flight</b>	0908	1108	1308	1508	1708			<b>Fenton Barns</b>	0940	1140	1340	1540	1743	1943
Merryhatton Garden Centre	0913	1113	1313	1513	1708	1908		<b>Drem Station</b>	0943	1143	1343	1543	1746	1946
<b>Drem Station</b>	0917	1117	1317	1517	1713	1913		<b>Merryhatton Garden Centre</b>	0947	1147	1347	1547	1750	1950
Fenton Barns	0920	1120	1320	1520	1717	1917		<b>National Museum of Flight</b>	0951	1151	1351	1551		
Kingston	0923	1123	1323	1523	1720	1920		<b>Athelstaneford</b>	0956	1156	1356	1556	1755	1955
Pilgrims Way	0927	1127	1327	1527	1724	1924		<b>Haddington Retail Park</b>	1008	1208	1408	1608	1807	2007
<b>North Berwick, Church Rd</b>	0934	1134	1334	1534	1731	1931		<b>Haddington, Market Street</b>	1014	1214	1414	1614	1813	2013

### MONDAYS to SATURDAYS

<b>Haddington</b> , Artillery Park	0643	-	-	-	-	-	-	-	-	-	-	-	-	-	-	-
<b>Haddington</b> , High Street		-	-	0930	-	1100	-	1230	-	1400	-	1535	-	1705	1815	
<b>Haddington</b> , Market Street		0820	0906		1036	1206			1336		1506		1636			
<b>Haddington</b> , Knox Academy				0932		1102		1232		1402		1537		1707	1817	
<b>Pencaitland</b> , Queen's Drive				0941		1111		1241		1411		1546		1716	1826	
<b>Glenkinchie Distillery</b>				0946		1116		1246		1416		1551		1721	1831	
<b>West Saltoun</b>				0950		1120		1250		1420		1555		1725	1835	
<b>East Saltoun</b>				0954		1124		1254		1424		1559		1729	1839	
<b>Bolton</b>	0651	0828	0914		1044	1214			1344		1514		1644			
<b>Gifford</b>	0657	0834	0920	1001	1050	1131	1220	1301	1350	1431	1520	1606	1650	1736	1846	
<b>Haddington</b> , High Street	0706	0843	0929	1010	1059	1140	1229	1310	1359	1440	1529	1615	1659	1745	1855	

*Journey runs in a clockwise direction*

<b>Haddington</b> , Market Street	0730
<b>Gifford</b>	0739
<b>East Saltoun</b>	0746
<b>West Saltoun</b>	0750
<b>Glenkinchie Distillery</b>	0755
<b>Pencaitland</b> , Queen's Drive	0800
<b>Haddington</b> , Knox Academy	0811
<b>Haddington</b> , Market Street	0814

### Visit Glenkinchie Distillery

Explore the Victorian distillery and orchard gardens set within the abundant farmland and sweet-scented wildflowers of East Lothian.

For more information, see below.



### SUNDAYS

<b>Haddington</b> , Market Street	1020	1220	1420	1620	1820
<b>Bolton</b>	1028	1228	1428	1628	1828
<b>Gifford</b>	1034	1234	1434	1634	1834
<b>Haddington</b> , High Street	1043	1243	1443	1643	1843

This service is financially supported by  **East Lothian Council**

timetable valid from 7th September 2025

### Visit Glenkinchie Distillery from Edinburgh

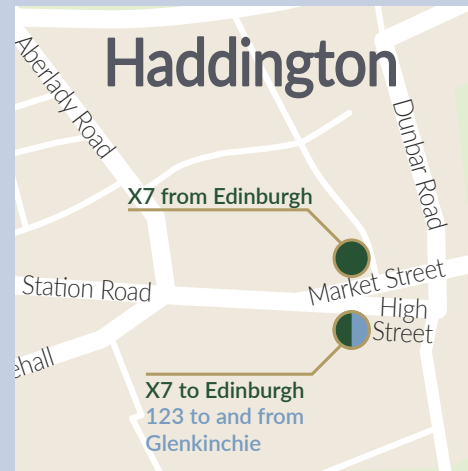
Hop onboard **Service X7** from **Princes Street** or **Waterloo Place**.

Purchase a **City&Country DAYticket** from the driver or on the app, or tap your **Scottish National Entitlement Pass** on the reader.

Alight at **Haddington Town Centre** where you can change to **Service 123**, your **City&Country DAYticket** will be valid on this service. Plan your journey on the app or on [www.lothianbuses.co.uk](http://www.lothianbuses.co.uk)

### MONDAYS to SATURDAYS

<b>Haddington</b> , High Street	0930	1100	1230	1400	1535	1705	1815	
<b>Glenkinchie Distillery</b>	0946	1116	1246	1416	1551	1721	1831	
<b>Glenkinchie Distillery</b>	0755	0946	1116	1246	1416	1551	1721	1831
<b>Haddington</b> , High Street	0814	1010	1140	1310	1440	1615	1745	1855



## North Berwick to Edinburgh

via Dirleton, Gullane, Aberlady, Longniddry, Prestonpans, Wallyford Park & Ride & Musselburgh

### MONDAYS to FRIDAYS

<b>North Berwick, Tesco</b>	0458	0538	0618	0653	0723	0758	0830	<b>0900</b>	<b>0930</b>	1402	1432	1502	1532	1602	1640	1710	1745
<b>North Berwick, Church Rd</b>	0507	0547	0627	0704	0735	0810	0843	<b>0914</b>	<b>0944</b>	1416	1446	1516	1547	1616	1654	1724	1759
<b>Dirleton Castle</b>	0514	0554	0634	0711	0743	0819	0851	<b>0922</b>	<b>0952</b>	1424	1454	1524	1555	1624	1702	1732	1807
<b>Gullane, Goose Green</b>	0520	0600	0641	0718	0751	0827	0859	<b>0930</b>	<b>1000</b>	1432	1502	1532	1603	1632	1710	1740	1815
<b>Aberlady, Poplar House</b>	0526	0606	0647	0724	0757	0833	0905	<b>0936</b>	<b>1006</b>	1438	1508	1538	1609	1638	1716	1746	1821
<b>Longniddry Station</b>	0533	0613	0654	0731	0805	0840	0912	<b>0943</b>	<b>1013</b>	1445	1515	1545	1616	1645	1723	1753	1828
<b>Prestonpans, Hawthorn Rd</b>	0542	0622	0704	0741	0817	0850	0922	<b>0953</b>	<b>1023</b>	1455	1525	1555	1626	1655	1733	1803	1837
<b>Wallyford Park &amp; Ride</b>	0550	0632	0714	0753	0828	0900	0932	<b>1003</b>	<b>1033</b>	1505	1536	1605	1636	1705	1743	1813	1846
<b>Levenhall Roundabout</b>	0552	0634	0716	0755	0830	0902	0934	<b>1005</b>	<b>1035</b>	1507	1538	1607	1638	1707	1745	1815	1848
<b>Musselburgh, High Street</b>	0555	0638	0722	0802	0836	0908	0940	<b>1011</b>	<b>1041</b>	1514	1544	1613	1644	1713	1750	1820	1852
<b>Eastfield, Milton Road East</b>	0602	0645	0730	0811	0846	0918	0949	<b>1020</b>	<b>1050</b>	1523	1553	1622	1653	1721	1758	1828	1859
<b>Brunstane</b>	0606	0649	0735	0817	0851	0923	0954	<b>1025</b>	<b>1055</b>	1528	1559	1628	1659	1727	1804	1833	1904
<b>Meadowbank House</b>	0614	0658	0745	0828	0902	0932	1003	<b>1034</b>	<b>1104</b>	1539	1609	1638	1709	1737	1814	1842	1913
<b>Waterloo Place</b>	0620	0705	0753	0837	0910	0940	1011	<b>1042</b>	<b>1112</b>	1548	1618	1647	1718	1746	1823	1850	1921
<b>Lothian Road, Usher Hall</b>	0628	0714	0803	0848	0920	0949	1020	<b>1051</b>	<b>1121</b>	1557	1628	1657	1728	1756	1833	1859	1930

then every 30 mins until

<b>North Berwick, Tesco</b>	1815	1845	1915	1945	2015	2045	2200	2312
<b>North Berwick, Church Rd</b>	1829	1857	1927	1957	2027	2055	2210	2320
<b>Dirleton Castle</b>	1837	1905	1935	2005	2035	2103	2218	2327
<b>Gullane, Goose Green</b>	1844	1912	1942	2012	2042	2110	2225	2333
<b>Aberlady, Poplar House</b>	1850	1918	1948	2018	2048	2116	2231	2339
<b>Longniddry Station</b>	1857	1925	1955	2025	2055	2123	2238	2346
<b>Prestonpans, Hawthorn Rd</b>	1906	1934	2004	2034	2104	2132	2247	2354
<b>Wallyford Park &amp; Ride</b>	1915	1943	2013	2042	2112	2140	2255	0001
<b>Levenhall Roundabout</b>	1917	1945	2015	2044	2114	2142	2257	0003
<b>Musselburgh, High Street</b>	1921	1949	2019	2047	2117	2145	2300	0006
<b>Eastfield, Milton Road East</b>	1928	–	–	2054	–	2152	2307	–
<b>Brunstane</b>	1933	–	–	2058	–	2156	2311	–
<b>Meadowbank House</b>	1942	–	–	2106	–	2204	2318	–
<b>Waterloo Place</b>	1950	–	–	2113	–	2211	2324	–
<b>Lothian Road, Usher Hall</b>	1959	–	–	2121	–	2218	2331	–

**Service 124** serves all recognised stops to Brunstane (Magdalene Drive), then stops only at Portobello High School, Willowbrae (Paisley Drive), Meadowbank House, Abbeyhill and then all recognised stops to Lothian Road (Fountainbridge).

Evening 124 journeys are supported by  **East Lothian Council**

## North Berwick to Edinburgh EXPRESS

via Dirleton, Gullane, Aberlady, Longniddry, Blindwells & The Jewel

### MONDAYS to FRIDAYS

<b>North Berwick, Tesco</b>	0637	0713	0840	0945	1045	1145	1250	1352	1452	1557	1704
<b>North Berwick, Church Rd</b>	0648	0724	0853	0959	1059	1159	1304	1406	1506	1611	1718
<b>Dirleton Castle</b>	0655	0731	0901	1007	1107	1207	1312	1414	1514	1619	1726
<b>Gullane, Goose Green</b>	0702	0739	0909	1015	1115	1215	1320	1422	1522	1627	1734
<b>Aberlady, Poplar House</b>	0708	0745	0915	1021	1121	1221	1326	1428	1528	1633	1740
<b>Longniddry Station</b>	0715	0753	0922	1028	1128	1228	1333	1435	1535	1640	1747
<b>Blindwells South</b>	0723	0801	0929	1035	1135	1235	1340	1442	1542	1647	1754
<b>Milton Link (ASDA)</b>	0734	0812	0940	1046	1146	1246	1351	1453	1553	1658	1805
<b>Duddingston Park South</b>	0736	0814	0942	1048	1148	1248	1353	1455	1555	1700	1807
<b>Meadowbank House</b>	0746	0825	0950	1056	1156	1256	1401	1503	1604	1709	1816
<b>Waterloo Place</b>	0756	0835	0958	1104	1204	1304	1409	1511	1613	1718	1825
<b>Frederick Street</b>	0803	0842	1005	1111	1211	1311	1416	1518	1620	1725	1832

**Service X5** serves all recognised stops to Milton Link, then stops only at Duddingston Park South (The Jewel), Willowbrae (Paisley Drive), Meadowbank House, Abbeyhill and then all recognised stops to Frederick Street.

## North Berwick to Edinburgh

via Dirleton, Gullane, Aberlady, Longniddry, Prestonpans, Wallyford Park & Ride & Musselburgh

NORTH BERWICK & GULLANE CORRIDOR

### SATURDAYS

<b>North Berwick, Tesco</b>	0530	0620	—	0700	0730	0800	0830	<b>0900</b>	<b>0930</b>	1305	1335	1409	1439	1509	1539	1609	1639
<b>North Berwick, Church Rd</b>	0538	0628	—	0710	0740	0810	0840	<b>0913</b>	<b>0943</b>	1319	1349	1423	1453	1523	1553	1622	1652
<b>Dirleton Castle</b>	0545	0635	—	0717	0748	0818	0848	<b>0921</b>	<b>0951</b>	1328	1358	1432	1502	1532	1602	1631	1701
<b>Gullane, Goose Green</b>	0550	0641	—	0723	0755	0825	0855	<b>0929</b>	<b>0959</b>	1336	1406	1440	1510	1540	1610	1639	1709
<b>Aberlady, Poplar House</b>	0556	0647	—	0729	0801	0831	0901	<b>0935</b>	<b>1005</b>	1342	1412	1446	1516	1546	1616	1645	1715
<b>Longniddry Station</b>	0603	0654	—	0736	0808	0838	0908	<b>0942</b>	<b>1012</b>	1349	1419	1453	1523	1553	1623	1652	1722
<b>Prestonpans, Hawthorn Rd</b>	0611	0702	—	0745	0817	0847	0918	<b>0952</b>	<b>1022</b>	1359	1429	1503	1533	1603	1633	1702	1732
<b>Wallyford Park &amp; Ride</b>	0619	0710	—	0754	0826	0856	0927	<b>1001</b>	<b>1031</b>	1409	1439	1513	1543	1613	1643	1712	1742
<b>Levenhall Roundabout</b>	0621	0712	—	0756	0828	0858	0929	<b>1003</b>	<b>1033</b>	1411	1441	1515	1545	1615	1645	1714	1744
<b>Musselburgh, High Street</b>	0624	0716	<b>M</b>	0801	0833	0903	0934	<b>1009</b>	<b>1039</b>	1417	1447	1521	1550	1620	1650	1719	1749
<b>Eastfield, Milton Road East</b>	0631	0723	0755	0808	0840	0912	0943	<b>1018</b>	<b>1048</b>	1426	1456	1530	1559	1629	1659	1728	1758
<b>Brunstane</b>	0635	0727	0759	0812	0844	0917	0948	<b>1023</b>	<b>1053</b>	1431	1501	1535	1604	1634	1704	1733	1803
<b>Meadowbank House</b>	0643	0736	0808	0821	0853	0926	0957	<b>1033</b>	<b>1103</b>	1440	1510	1544	1613	1643	1713	1742	1812
<b>Waterloo Place</b>	0649	0743	0815	0828	0900	0934	1005	<b>1041</b>	<b>1111</b>	1448	1518	1552	1621	1651	1721	1750	1820
<b>Lothian Road, Usher Hall</b>	0657	0752	0824	0837	0909	0943	1014	<b>1050</b>	<b>1120</b>	1457	1527	1601	1630	1700	1730	1759	1829

then every 30 mins until

<b>North Berwick, Tesco</b>	1715	1740	1810	1840	1910	1940	2005	2045	2200	2312	0012
<b>North Berwick, Church Rd</b>	1728	1753	1823	1852	1922	1952	2017	2055	2210	2320	0020
<b>Dirleton Castle</b>	1737	1802	1832	1900	1930	2000	2025	2103	2218	2327	0027
<b>Gullane, Goose Green</b>	1745	1810	1839	1907	1937	2007	2032	2110	2225	2333	0033
<b>Aberlady, Poplar House</b>	1751	1816	1845	1913	1943	2013	2038	2116	2231	2339	0039
<b>Longniddry Station</b>	1758	1823	1852	1920	1950	2020	2045	2123	2238	2346	0046
<b>Prestonpans, Hawthorn Rd</b>	1808	1833	1901	1929	1959	2029	2054	2132	2247	2354	0054
<b>Wallyford Park &amp; Ride</b>	1818	1842	1910	1938	2008	2037	2102	2140	2255	0001	0101
<b>Levenhall Roundabout</b>	1820	1844	1912	1940	2010	2039	2104	2142	2257	0003	0103
<b>Musselburgh, High Street</b>	1825	1848	1916	1944	2014	2042	2107	2145	2300	0006	0106
<b>Eastfield, Milton Road East</b>	1833	1855	1923	—	—	2049	—	2152	2307	—	—
<b>Brunstane</b>	1837	1859	1927	—	—	2053	—	2156	2311	—	—
<b>Meadowbank House</b>	1846	1908	1936	—	—	2101	—	2204	2318	—	—
<b>Waterloo Place</b>	1854	1916	1944	—	—	2108	—	2211	2324	—	—
<b>Lothian Road, Usher Hall</b>	1903	1925	1953	—	—	2116	—	2218	2331	—	—

**Service 124** serves all recognised stops to Brunstane (Magdalene Drive), then stops only at Portobello High School, Willowbrae (Paisley Drive), Meadowbank House, Abbeyhill and then all recognised stops to Lothian Road (Fountainbridge).

M – starts from Musselburgh Bridge Street 5 minutes before Eastfield

## North Berwick to Edinburgh EXPRESS

Express service via Dirleton, Gullane, Aberlady, Longniddry, Blindwells & The Jewel

# X5

### SATURDAYS

<b>North Berwick, Tesco</b>	0740	0840	0940	1040	1145	1255	1355	1500	1604	1708
<b>North Berwick, Church Rd</b>	0749	0849	0953	1053	1159	1309	1409	1514	1617	1721
<b>Dirleton Castle</b>	0757	0857	1002	1102	1208	1318	1418	1523	1626	1730
<b>Gullane, Goose Green</b>	0804	0905	1010	1110	1216	1326	1426	1531	1634	1738
<b>Aberlady, Poplar House</b>	0810	0911	1016	1116	1222	1332	1432	1537	1640	1744
<b>Longniddry Station</b>	0817	0918	1023	1123	1229	1339	1439	1544	1647	1751
<b>Blindwells South</b>	0824	0925	1030	1130	1236	1346	1446	1551	1654	1758
<b>Milton Link (ASDA)</b>	0835	0936	1041	1141	1247	1357	1457	1602	1705	1809
<b>Duddingston Park South</b>	0837	0938	1043	1143	1249	1359	1459	1604	1707	1811
<b>Meadowbank House</b>	0844	0946	1052	1152	1258	1407	1507	1612	1715	1819
<b>Waterloo Place</b>	0851	0954	1100	1201	1307	1415	1515	1620	1723	1827
<b>Frederick Street</b>	0858	1001	1107	1208	1314	1422	1522	1627	1730	1834

**Service X5** serves all recognised stops to Milton Link, then stops only at Duddingston Park South (The Jewel), Willowbrae (Paisley Drive), Meadowbank House, Abbeyhill and then all recognised stops to Frederick Street.

## SUNDAYS

<b>North Berwick, Tesco</b>	0600	0700	0804	0854	0934	1010	1050	1130	1210	1250	1330	1410	1450	1530	1610	1650	1730	1754
<b>North Berwick, Church Rd</b>	0609	0709	0814	0906	0946	1023	1103	1144	1224	1304	1344	1424	1504	1544	1623	1703	1743	1807
<b>Dirleton Castle</b>	0616	0716	0822	0915	0955	1032	1112	1153	1233	1313	1353	1433	1513	1553	1632	1712	1752	1816
<b>Gullane, Goose Green</b>	0622	0722	0829	0922	1002	1040	1120	1201	1241	1321	1401	1441	1521	1601	1640	1720	1800	1824
<b>Aberlady, Poplar House</b>	0628	0728	0835	0928	1008	1046	1126	1207	1247	1327	1407	1447	1527	1607	1646	1726	1806	1830
<b>Longniddry Station</b>	0635	0735	0842	0935	1015	1053	1133	1214	1254	1334	1414	1454	1534	1614	1653	1733	1813	1837
<b>Prestonpans, Hawthorn Rd</b>	0643	0744	0851	0944	1025	1103	1143	1224	1304	1344	1423	1503	1543	1623	1702	1742	1822	1846
<b>Wallyford Park &amp; Ride</b>	0651	0753	0900	0953	1035	1113	1153	1234	1314	1354	1433	1513	1553	1633	1712	1751	1831	1855
<b>Levenhall Roundabout</b>	0653	0755	0902	0955	1037	1115	1155	1236	1316	1356	1435	1515	1555	1635	1714	1753	1833	1857
<b>Musselburgh, High Street</b>	0657	0759	0906	0959	1042	1120	1200	1241	1321	1401	1440	1520	1600	1640	1719	1757	1837	1901
<b>Eastfield, Milton Road East</b>	0704	0806	0913	1008	1051	1129	1209	1250	1330	1410	1449	1529	1609	1649	1728	1806	1844	–
<b>Brunstane</b>	0708	0810	0918	1013	1056	1134	1214	1255	1335	1415	1454	1534	1614	1654	1733	1811	1849	–
<b>Meadowbank House</b>	0716	0818	0927	1022	1105	1143	1223	1304	1344	1424	1503	1543	1623	1703	1742	1820	1857	–
<b>Waterloo Place</b>	0722	0825	0935	1030	1114	1152	1232	1313	1353	1432	1511	1551	1631	1711	1750	1828	1904	–
<b>Lothian Road, Usher Hall</b>	0730	0833	0944	1039	1123	1201	1241	1322	1402	1441	1520	1600	1640	1720	1759	1837	1913	–

<b>North Berwick, Tesco</b>	1830	1940	2015	2045	2130	2200	2310											
<b>North Berwick, Church Rd</b>	1842	1952	2027	2055	2140	2210	2318											
<b>Dirleton Castle</b>	1850	2000	2035	2103	2148	2218	2325											
<b>Gullane, Goose Green</b>	1857	2007	2042	2110	2155	2225	2331											
<b>Aberlady, Poplar House</b>	1903	2013	2048	2116	2201	2231	2337											
<b>Longniddry Station</b>	1910	2020	2055	2123	2208	2238	2344											
<b>Prestonpans, Hawthorn Rd</b>	1919	2029	2104	2132	2217	2247	2352											
<b>Wallyford Park &amp; Ride</b>	1928	2037	2112	2140	2225	2255	2359											
<b>Levenhall Roundabout</b>	1930	2039	2114	2142	2227	2257	0001											
<b>Musselburgh, High Street</b>	1934	2043	2118	2146	2231	2301	0004											
<b>Eastfield, Milton Road East</b>	1941	2050	–	2153	–	2307	–											
<b>Brunstane</b>	1946	2054	–	2157	–	2311	–											
<b>Meadowbank House</b>	1954	2102	–	2204	–	2318	–											
<b>Waterloo Place</b>	2001	2109	–	2211	–	2324	–											
<b>Lothian Road, Usher Hall</b>	2010	2117	–	2218	–	2331	–											

**Service 124** serves all recognised stops to Brunstane (Magdalene Drive), then stops only at Portobello High School, Willowbrae (Paisley Drive), Meadowbank House, Abbeyhill and then all recognised stops to Lothian Road (Fountainbridge).

No Service **X5** on Sundays.

## Edinburgh to North Berwick

via Musselburgh, Wallyford Park & Ride,  
Prestonpans, Longniddry, Aberlady, Gullane & Dirleton

NORTH BERWICK & GULLANE CORRIDOR

### MONDAYS to FRIDAYS

<b>Fountainbridge</b> , Semple St	–	–	–	0640	–	0726	–	0818	<b>0902</b>	<b>0932</b>	1403	1433	1503	1535	1608	1641	1711
<b>West End</b> , Lothian Road	–	–	–	0643	<b>P</b>	0729	–	0823	<b>0906</b>	<b>0936</b>	1407	1437	1507	1540	1613	1646	1716
<b>Waterloo Place</b>	–	0557	–	0651	0713	0737	–	0832	<b>0915</b>	<b>0945</b>	1416	1447	1517	1551	1624	1658	1728
Meadowbank House	–	0604	–	0658	0720	0746	–	0841	<b>0923</b>	<b>0953</b>	1425	1457	1528	1602	1635	1709	1739
Brunstane	–	0611	–	0706	0728	0756	–	0851	<b>0932</b>	<b>1002</b>	1434	1507	1538	1612	1645	1719	1749
Eastfield, Milton Road East	–	0614	–	0709	0731	0800	–	0855	<b>0936</b>	<b>1006</b>	1438	1512	1543	1617	1649	1723	1753
<b>Musselburgh</b> , High Street	0519	0619	0649	0715	0738	0808	0847	0904	<b>0945</b>	<b>1015</b>	1447	1521	1552	1626	1658	1732	1802
Levenhall Roundabout	0523	0623	0653	0719	0742	0813	0852	0909	<b>0950</b>	<b>1020</b>	1453	1527	1558	1632	1704	1737	1807
Wallyford Park & Ride	0525	0625	0655	0721	0744	0815	0854	0911	<b>0952</b>	<b>1022</b>	1455	1529	1600	1634	1706	1739	1809
Prestonpans, Hawthorn Rd	0533	0633	0704	0731	0756	0827	0903	0920	<b>1001</b>	<b>1031</b>	1504	1541	1611	1645	1716	1749	1819
<b>Longniddry</b> Station	0540	0640	0712	0741	0806	0837	0912	0929	<b>1010</b>	<b>1040</b>	1513	1551	1621	1655	1726	1759	1829
<b>Aberlady</b> , Poplar House	0547	0647	0719	0748	0814	0845	0920	0937	<b>1018</b>	<b>1048</b>	1521	1559	1629	1703	1734	1807	1837
Gullane, Goose Green	0553	0653	0725	0754	0820	0851	0926	0943	<b>1024</b>	<b>1054</b>	1527	1605	1635	1709	1740	1813	1843
Dirleton Castle	0559	0659	0731	0802	0827	0858	0933	0950	<b>1031</b>	<b>1101</b>	1534	1612	1642	1716	1747	1820	1849
<b>North Berwick</b> , Church Rd	0606	0706	0739	0811	0836	0907	0942	0959	<b>1040</b>	<b>1110</b>	1542	1620	1650	1724	1755	1828	1857
<b>North Berwick</b> , Tesco	0613	0713	0747	0820	0845	0916	0951	1008	<b>1049</b>	<b>1119</b>	1552	1630	1700	1734	1805	1837	1906

then every 30 mins until

<b>Fountainbridge</b> , Semple St	1741	1811	1845	1915	1948	2018	2132	2232	2342								
<b>West End</b> , Lothian Road	1746	1816	1849	1919	1952	2022	2136	2236	2346								
<b>Waterloo Place</b>	1757	1827	1859	1929	2001	2031	2145	2245	2355								
Meadowbank House	1808	1837	1908	1938	2010	2039	2153	2252	0002								
Brunstane	1818	1846	1917	1946	2018	2047	2201	2259	0009								
Eastfield, Milton Road East	1822	1850	1921	1950	2022	2050	2204	2302	0012								
<b>Musselburgh</b> , High Street	1831	1858	1929	1956	2028	2056	2210	2308	0018								
Levenhall Roundabout	1836	1903	1933	2000	2032	2100	2214	2312	0022								
Wallyford Park & Ride	1838	1905	1935	2002	2034	2102	2216	2314	0024								
Prestonpans, Hawthorn Rd	1847	1914	1943	2010	2042	2110	2224	2322	0032								
<b>Longniddry</b> Station	1856	1923	1951	2018	2050	2118	2232	2330	0040								
<b>Aberlady</b> , Poplar House	1904	1931	1959	2026	2057	2125	2239	2337	0047								
Gullane, Goose Green	1910	1937	2005	2032	2103	2131	2245	2343	0053								
Dirleton Castle	1916	1943	2011	2038	2109	2137	2251	2349	0059								
<b>North Berwick</b> , Church Rd	1924	1950	2018	2045	2116	2144	2258	2356	0106								
<b>North Berwick</b> , Tesco	1933	1958	2026	2053	2124	2152	2306	0004	0114								

**P** – starts from Princes Street (stop PD) 5 mins before Waterloo Place

**Service 124** serves all recognised stops to Abbeyhill, then stops only at Meadowbank House, Willowbrae (Paisley Drive), Portobello High School, Brunstane (Magdalene Drive) and then all recognised stops to North Berwick.

Evening 124 journeys are supported by 

## Edinburgh to North Berwick EXPRESS

via The Jewel, Blindwells, Longniddry, Aberlady, Gullane & Dirleton

# X5

### MONDAYS to FRIDAYS

<b>Frederick Street</b>	0813	0906	1016	1120	1220	1320	1425	1528	1633	1733	1842						
<b>Waterloo Place</b>	0818	0912	1022	1126	1226	1326	1431	1535	1640	1741	1848						
Meadowbank House	0826	0920	1030	1134	1235	1335	1441	1546	1651	1752	1858						
Duddingston Park South	0838	0930	1040	1144	1245	1345	1451	1557	1702	1801	1906						
<b>Milton Link</b> (ASDA)	0840	0932	1042	1146	1247	1347	1453	1559	1704	1803	1908						
Blindwells South	0850	0942	1052	1156	1257	1357	1503	1610	1715	1814	1918						
Longniddry Station	0857	0949	1059	1203	1304	1404	1510	1617	1722	1821	1925						
<b>Aberlady</b> , Poplar House	0905	0957	1107	1211	1312	1412	1518	1625	1730	1829	1933						
<b>Gullane</b> , Goose Green	0911	1003	1113	1217	1318	1418	1524	1631	1736	1835	1939						
Dirleton Castle	0918	1010	1120	1224	1325	1425	1531	1638	1743	1842	1945						
<b>North Berwick</b> , Church Rd	0927	1019	1129	1233	1334	1434	1539	1646	1751	1850	1952						
<b>North Berwick</b> , Tesco	0936	1028	1138	1243	1344	1444	1549	1656	1801	1859	2000						

**Service X5** serves all recognised stops to Abbeyhill, then stops only at Meadowbank House, Willowbrae (Paisley Drive), Duddingston Park South (The Jewel), Milton Link and then all recognised stops to North Berwick.

## Edinburgh to North Berwick

via Musselburgh, Wallyford Park & Ride,  
Prestonpans, Longniddry, Aberlady, Gullane & Dirleton

NORTH BERWICK & GULLANE CORRIDOR

### SATURDAYS

<b>Fountainbridge</b> , Semple St	–	–	–	0713	–	0810	0837	<b>0902</b>	<b>0932</b>	1207	1237	1307	1337	1407	1437	1507	1537
West End, Lothian Road	–	–	–	0716	–	0813	0840	<b>0906</b>	<b>0936</b>	1211	1241	1311	1341	1411	1441	1511	1541
<b>Waterloo Place</b>	0604	–	–	0723	–	0821	0848	<b>0915</b>	<b>0945</b>	1220	1250	1320	1351	1421	1451	1522	1552
Meadowbank House	0611	–	–	0730	–	0828	0855	<b>0922</b>	<b>0952</b>	1230	1300	1330	1401	1431	1501	1532	1602
Brunstane	0618	–	–	0738	–	0836	0903	<b>0931</b>	<b>1001</b>	1239	1309	1339	1410	1440	1510	1541	1611
Eastfield, Milton Road East	0621	–	–	0741	–	0839	0907	<b>0935</b>	<b>1005</b>	1243	1313	1343	1414	1444	1514	1545	1615
<b>Musselburgh</b> , High Street	0626	0652	0722	0748	0819	0846	0916	<b>0944</b>	<b>1014</b>	1252	1322	1352	1423	1453	1523	1554	1624
Levenhall Roundabout	0630	0656	0726	0752	0823	0850	0921	<b>0949</b>	<b>1019</b>	1257	1327	1357	1428	1458	1528	1559	1629
Wallyford Park & Ride	0632	0658	0728	0754	0825	0852	0923	<b>0951</b>	<b>1021</b>	1259	1329	1359	1430	1500	1530	1601	1631
Prestonpans, Hawthorn Rd	0640	0707	0737	0803	0834	0901	0932	<b>1000</b>	<b>1030</b>	1308	1338	1408	1439	1509	1539	1610	1640
<b>Longniddry Station</b>	0647	0715	0746	0812	0843	0910	0941	<b>1009</b>	<b>1039</b>	1317	1347	1417	1448	1518	1548	1619	1649
<b>Aberlady</b> , Poplar House	0654	0722	0753	0819	0850	0917	0948	<b>1017</b>	<b>1047</b>	1326	1355	1425	1456	1526	1556	1627	1657
Gullane, Goose Green	0700	0728	0759	0825	0856	0923	0954	<b>1023</b>	<b>1053</b>	1332	1401	1431	1502	1532	1602	1633	1703
Dirleton Castle	0706	0735	0806	0832	0903	0930	1001	<b>1030</b>	<b>1100</b>	1339	1408	1438	1509	1539	1609	1640	1710
<b>North Berwick</b> , Church Rd	0713	0742	0813	0839	0911	0938	1010	<b>1039</b>	<b>1109</b>	1348	1417	1447	1518	1548	1618	1649	1719
<b>North Berwick</b> , Tesco	0720	0750	0821	0847	0920	0947	1019	<b>1048</b>	<b>1118</b>	1358	1427	1457	1528	1558	1628	1659	1729

then every 30 mins until

<b>Fountainbridge</b> , Semple St	1610	1640	1710	1740	1810	1840	1914	1948	2018	2132	2342	
West End, Lothian Road	1614	1644	1714	1744	1814	1844	1918	1952	2022	2136	2346	
<b>Waterloo Place</b>	1625	1655	1725	1755	1825	1854	1928	2001	2031	2145	2355	
Meadowbank House	1635	1705	1735	1805	1835	1904	1937	2010	2039	2153	2252	0002
Brunstane	1644	1714	1744	1814	1844	1913	1945	2018	2047	2201	2259	0009
Eastfield, Milton Road East	1648	1718	1748	1818	1848	1917	1949	2022	2050	2204	2302	0012
<b>Musselburgh</b> , High Street	1657	1727	1757	1827	1856	1925	1955	2028	2056	2210	2308	0018
Levenhall Roundabout	1702	1732	1802	1832	1901	1930	1959	2032	2100	2214	2312	0022
Wallyford Park & Ride	1704	1734	1804	1834	1903	1932	2001	2034	2102	2216	2314	0024
Prestonpans, Hawthorn Rd	1713	1743	1813	1843	1912	1940	2009	2042	2110	2224	2322	0032
<b>Longniddry Station</b>	1722	1752	1822	1852	1921	1948	2017	2050	2118	2232	2330	0040
<b>Aberlady</b> , Poplar House	1730	1800	1830	1900	1929	1956	2025	2057	2125	2239	2337	0047
Gullane, Goose Green	1736	1806	1836	1906	1935	2002	2031	2103	2131	2245	2343	0053
Dirleton Castle	1743	1813	1842	1912	1941	2008	2037	2109	2137	2251	2349	0059
<b>North Berwick</b> , Church Rd	1752	1822	1850	1920	1948	2015	2044	2116	2144	2258	2356	0106
<b>North Berwick</b> , Tesco	1802	1832	1859	1929	1956	2023	2052	2124	2152	2306	0004	0114

**Service 124** serves all recognised stops to Abbeyhill, then stops only at Meadowbank House, Willowbrae (Paisley Drive), Portobello High School, Brunstane (Magdalene Drive) and then all recognised stops to North Berwick.

## Edinburgh to North Berwick EXPRESS

via The Jewel, Blindwells, Longniddry,  
Aberlady, Gullane & Dirleton

# X5

### SATURDAYS

<b>Frederick Street</b>	0908	1013	1120	1218	1325	1430	1533	1640	1742	1846
Waterloo Place	0914	1019	1126	1224	1331	1436	1541	1648	1750	1852
Meadowbank House	0922	1028	1137	1235	1342	1447	1552	1658	1800	1902
Duddingston Park South	0932	1038	1147	1245	1352	1457	1602	1708	1810	1910
<b>Milton Link</b> (ASDA)	0934	1040	1149	1247	1354	1459	1604	1710	1812	1912
Blindwells South	0944	1050	1159	1257	1404	1509	1614	1720	1822	1922
Longniddry Station	0951	1057	1206	1304	1411	1516	1621	1727	1829	1929
<b>Aberlady</b> , Poplar House	0958	1106	1215	1313	1419	1524	1629	1735	1837	1937
Gullane, Goose Green	1004	1112	1221	1319	1425	1530	1635	1741	1843	1943
Dirleton Castle	1011	1119	1228	1326	1432	1537	1642	1748	1849	1949
<b>North Berwick</b> , Church Rd	1020	1128	1237	1335	1441	1546	1651	1757	1857	1956
<b>North Berwick</b> , Tesco	1029	1137	1246	1345	1451	1556	1701	1807	1906	2004

**Service X5** serves all recognised stops to Abbeyhill, then stops only at Meadowbank House, Willowbrae (Paisley Drive), Duddingston Park South (The Jewel), Milton Link and then all recognised stops to North Berwick.

## SUNDAYS

<b>Fountainbridge</b> , Semple St	–	–	0744	0844	–	0955	–	1105	1145	1225	1305	1345	1425	1505	1545	1625	1705	1745
West End, Lothian Road	–	–	0747	0847	–	0958	–	1109	1149	1229	1309	1349	1429	1509	1549	1629	1709	1749
<b>Waterloo Place</b>	–	–	0754	0855	–	1007	1053	1118	1158	1238	1318	1358	1439	1520	1600	1640	1720	1800
Meadowbank House	–	–	0801	0903	–	1015	1102	1127	1208	1248	1328	1408	1449	1531	1611	1651	1731	1810
Brunstane	–	–	0808	0911	–	1024	1111	1136	1217	1257	1337	1417	1458	1540	1620	1700	1740	1819
Eastfield, Milton Road East	–	–	0811	0915	–	1028	1115	1140	1221	1301	1341	1421	1502	1544	1624	1704	1744	1823
<b>Musselburgh</b> , High Street	0600	0701	0818	0922	1016	1036	1124	1149	1230	1310	1350	1430	1511	1553	1633	1713	1753	1832
Levenhall Roundabout	0604	0705	0822	0926	1020	1040	1129	1154	1235	1315	1355	1435	1516	1558	1638	1718	1758	1837
Wallyford Park & Ride	0606	0707	0824	0928	1022	1042	1131	1156	1237	1317	1357	1437	1518	1600	1640	1720	1800	1839
Prestonpans, Hawthorn Rd	0614	0715	0833	0937	1031	1051	1140	1205	1246	1326	1406	1446	1527	1609	1649	1729	1809	1848
<b>Longniddry</b> Station	0621	0723	0841	0945	1040	1100	1149	1214	1255	1335	1415	1455	1536	1618	1658	1738	1818	1857
<b>Aberlady</b> , Poplar House	0628	0730	0848	0952	1048	1108	1157	1222	1303	1343	1423	1503	1544	1626	1706	1745	1825	1904
Gullane, Goose Green	0634	0736	0854	0958	1054	1114	1203	1228	1309	1349	1429	1509	1550	1632	1712	1751	1831	1910
Dirleton Castle	0640	0742	0901	1005	1101	1121	1210	1235	1316	1356	1436	1516	1557	1639	1719	1758	1837	1916
<b>North Berwick</b> , Church Rd	0647	0749	0908	1014	1110	1130	1219	1244	1325	1405	1445	1525	1606	1648	1728	1807	1845	1924
<b>North Berwick</b> , Tesco	0654	0757	0917	1023	1119	1139	1228	1253	1334	1415	1455	1535	1616	1658	1738	1817	1854	1933

<b>Fountainbridge</b> , Semple St	1825	1900	1948	2018	2132	2232	2342
West End, Lothian Road	1829	1904	1951	2021	2135	2235	2345
<b>Waterloo Place</b>	1839	1914	2000	2030	2144	2243	2353
Meadowbank House	1847	1922	2008	2038	2152	2250	0000
Brunstane	1856	1931	2016	2046	2200	2257	0007
Eastfield, Milton Road East	1900	1935	2020	2049	2203	2300	0010
<b>Musselburgh</b> , High Street	1908	1942	2027	2055	2209	2306	0016
Levenhall Roundabout	1913	1946	2031	2059	2213	2310	0020
Wallyford Park & Ride	1915	1948	2033	2101	2215	2312	0022
Prestonpans, Hawthorn Rd	1924	1956	2041	2109	2223	2320	0030
<b>Longniddry</b> Station	1933	2004	2049	2117	2231	2328	0038
<b>Aberlady</b> , Poplar House	1940	2011	2056	2124	2238	2335	0045
Gullane, Goose Green	1946	2017	2102	2130	2244	2341	0051
Dirleton Castle	1952	2023	2108	2136	2250	2347	0057
<b>North Berwick</b> , Church Rd	1959	2030	2115	2143	2257	2354	0104
<b>North Berwick</b> , Tesco	2007	2038	2123	2151	2305	0002	0112

**Service 124** serves all recognised stops to Abbeyhill, then stops only at Meadowbank House, Willowbrae (Paisley Drive), Portobello High School, Brunstane (Magdalene Drive) and then all recognised stops to North Berwick.

No Service **X5** on Sundays.

## Musselburgh to North Berwick HS via Wallyford, Prestonpans, Longniddry, Aberlady, Gullane

# 125

	M-F
<b>Musselburgh, Police Station</b>	0718
Levenhall Roundabout	0722
Wallyford Park & Ride	0724
<b>Prestonpans, Hawthorn Rd</b>	0731
Longniddry Station	0741
<b>Aberlady, Poplar House</b>	0750
Gullane, Goose Green	0757
Dirleton Castle	0805
<b>North Berwick High School</b>	0817

	M-Th	F
<b>North Berwick High School</b>	1535	1225
Dirleton Castle	1545	1235
Gullane, Goose Green	1554	1244
<b>Aberlady, Poplar House</b>	1600	1250
Longniddry Station	1608	1258
<b>Prestonpans, Hawthorn Rd</b>	1618	1308
Wallyford Park & Ride	1626	1316
Levenhall Roundabout	1628	1318
<b>Musselburgh, Police Station</b>	1633	1323

## Aberlady to North Berwick HS via Gullane

# 126

	M-F	M-F
<b>Aberlady, The Pleasance</b>	0748	0751
Aberlady, Poplar House	0750	0753
Gullane, Goose Green	0757	0800
<b>North Berwick High School</b>	0814	0817

	M-Th	F
<b>North Berwick High School</b>	1535	1225
Gullane, Goose Green	1551	1241
Aberlady, Poplar House	1557	1247
<b>Aberlady, The Pleasance</b>	1559	1249

## Longniddry to North Berwick HS via Drem, Fenton Barns & Dirleton

# 127

	M-F
<b>Longniddry Station</b>	0738
Drem Station	0747
Fenton Barns	0750
Dirleton Castle	0805
<b>North Berwick High School</b>	0817

	M-Th	F
<b>North Berwick High School</b>	1535	1225
Dirleton Castle	1545	1235
Fenton Barns	1556	1246
Drem Station	1600	1250
<b>Longniddry Station</b>	1609	1259

## Longniddry to Preston Lodge HS

# 128

	M-F
<b>Blindwells South</b>	0759
Seton East	0801
Longniddry Station	0808
<b>Preston Lodge HS</b>	0820

	M-Th	F
<b>Preston Lodge HS</b>	1535	1225
Longniddry Station	1549	1239
<b>Blindwells South</b>	1555	1245

**M-F** - This journey only runs Monday to Friday during school term

**M-Th** - This journey only runs on Mondays to Thursdays during school term

**F** - This journey only runs on Fridays during school term

MONDAYS to FRIDAYS

	140	140	140	140	140	141	140	141	140	141	140	141	140	141	141	140	141
Musselburgh, Tesco	—	—	—	—	—	0706	0741	0813	0848	0918	0951	1021	1100	1130	1155	1225	1255
Musselburgh, High Street	0457	0527	0554	0619	0649	0709	0744	0816	0851	0921	0954	1024	1104	1134	1159	1229	1259
Whitecraig	0504	0534	0601	0627	0657	0717	0753	0826	0900	0929	1002	1032	1102	1132	1157	1227	1257
Dalkeith, Jarnac Court	0514	0544	0611	0637	0707	0727	0806	0837	0912	0941	1014	1044	1114	1144	1159	1229	1259
Bonnyrigg Toll	0523	0553	0620	0646	0717	0737	0818	0848	0923	0952	1025	1055	1125	1155	1200	1230	1300
Lasswade	0527	0557	0624	0650	0721	0743	0822	0852	0927	0956	1029	1059	1129	1159	1204	1234	1304
Loanhead, Muirfield Gardens	0532	0602	0629	0655	0726	0749	0828	0858	0933	1002	1035	1105	1135	1165	1180	1210	1280
Bilston Roundabout	0537	0607	0634	0700	0731	0755	0835	0904	0939	1008	1041	1111	1141	1171	1186	1216	1286
Roslin Hotel (for Chapel)	0540	0610	0637	0703	0735	—	0839	—	0943	—	1045	—	—	—	—	—	—
Easter Bush Campus	—	—	—	—	—	0801	—	0909	—	1013	—	1116	—	—	—	—	—
Penicuik, Town Centre	0550	0620	0647	0713	0747	0814	0852	0922	0955	1026	1057	1129	1159	1204	1234	1304	1374

then at these mins past each hour

	140	141	140	141	140	141	140	140	140	140	140	141	140	141	140	141	140
Musselburgh, Tesco	1600	1625	1651	1721	1751	1821	1900	2005	2110	2210	2310	2410	2510	2610	2710	2810	2910
Musselburgh, High Street	1605	1630	1656	1726	1755	1825	1903	2008	2113	2212	2312	2412	2512	2612	2712	2812	2912
Whitecraig	1614	1639	1705	1735	1804	1834	1911	2016	2120	2219	2319	2419	2519	2619	2719	2819	2919
Dalkeith, Jarnac Court	1627	1652	1718	1748	1817	1845	1922	2026	2130	2229	2329	2429	2529	2629	2729	2829	2929
Bonnyrigg Toll	1642	1707	1732	1800	1829	1856	1932	2035	2139	2237	2337	2437	2537	2637	2737	2837	2937
Lasswade	1647	1712	1736	1804	1833	1900	1936	2039	2143	2240	2340	2440	2540	2640	2740	2840	2940
Loanhead, Muirfield Gardens	1654	1719	1742	1810	1838	1905	1941	2044	2148	2245	2345	2445	2545	2645	2745	2845	2945
Bilston Roundabout	1701	1726	1749	1817	1843	1910	1946	2049	2153	2250	2350	2450	2550	2650	2750	2850	2950
Roslin Hotel (for Chapel)	1705	—	1753	—	1847	—	1950	—	2052	—	2156	—	2253	—	2353	—	—
Easter Bush Campus	—	1732	—	1822	—	1915	—	—	—	—	—	—	—	—	—	—	—
Penicuik, Town Centre	1719	1745	1806	1835	1859	1928	2002	2103	2206	2303	0003	—	—	—	—	—	—

SATURDAYS

	140	140	140	140	141	140	141	140	141	140	141	140	141	140	141	140	141	140
Musselburgh, Tesco	—	—	—	—	0819	0849	0919	0949	1019	1049	1122	1154	1224	1254	1324	1359	1429	1459
Musselburgh, High Street	0603	0656	0724	0759	0821	0851	0922	0952	1022	1052	1126	1158	1228	1258	1328	1403	1433	1503
Whitecraig	0610	0703	0731	0806	0828	0859	0930	1000	1030	1100	1134	1206	1236	1306	1336	1411	1441	1511
Dalkeith, Jarnac Court dep	0620	0713	0742	0817	0839	0911	0942	1012	1042	1112	1146	1218	1248	1318	1348	1423	1453	1523
Bonnyrigg Toll	0629	0722	0751	0826	0848	0922	0953	1023	1053	1124	1158	1230	1300	1330	1400	1435	1505	1534
Lasswade	0632	0725	0755	0830	0852	0926	0957	1027	1057	1128	1202	1234	1304	1334	1404	1439	1509	1538
Loanhead, Muirfield Gardens	0637	0730	0801	0836	0858	0932	1003	1033	1103	1134	1208	1240	1310	1340	1410	1445	1515	1544
Bilston Roundabout	0642	0736	0807	0842	0904	0938	1009	1039	1109	1140	1214	1246	1316	1346	1416	1451	1521	1550
Roslin Hotel (for Chapel)	0645	0740	0811	0846	—	0942	—	1043	—	1144	—	1250	—	1350	—	1455	—	1554
Easter Bush Campus	—	—	—	—	0909	—	1014	—	1114	—	1219	—	1321	—	1421	—	1526	—
Penicuik, Town Centre	0656	0751	0822	0858	0922	0954	1027	1055	1127	1156	1232	1302	1334	1402	1434	1507	1539	1606

	141	140	141	140	141	140	140	140	140	140	140	140	141	140	141	140	141	140
Musselburgh, Tesco	1529	1559	1634	1704	1734	1804	1834	1900	2005	2110	2210	2310	2410	2510	2610	2710	2810	2910
Musselburgh, High Street	1533	1603	1637	1707	1737	1807	1837	1903	2008	2113	2212	2312	2412	2512	2612	2712	2812	2912
Whitecraig	1541	1611	1645	1715	1745	1815	1845	1911	2016	2120	2219	2319	2419	2519	2619	2719	2819	2919
Dalkeith, Jarnac Court dep	1553	1623	1657	1727	1757	1827	1856	1922	2026	2130	2229	2329	2429	2529	2629	2729	2829	2929
Bonnyrigg Toll	1604	1634	1708	1738	1808	1837	1906	1932	2035	2139	2237	2337	2437	2537	2637	2737	2837	2937
Lasswade	1608	1638	1712	1742	1812	1841	1910	1936	2039	2143	2240	2340	2440	2540	2640	2740	2840	2940
Loanhead, Muirfield Gardens	1614	1644	1718	1748	1818	1846	1915	1941	2044	2148	2245	2345	2445	2545	2645	2745	2845	2945
Bilston Roundabout	1620	1650	1724	1754	1824	1851	1920	1946	2049	2153	2250	2350	2450	2550	2650	2750	2850	2950
Roslin Hotel (for Chapel)	—	1654	—	1758	—	1855	1924	—	2052	—	2156	—	2253	—	2353	—	—	—
Easter Bush Campus	1625	—	1729	—	1829	—	—	—	—	—	—	—	—	—	—	—	—	—
Penicuik, Town Centre	1638	1706	1742	1810	1841	1907	1936	2002	2103	2206	2303	0003	—	—	—	—	—	—

SUNDAYS

All Sunday journeys run as Service 140

Musselburgh, Tesco	—	—	0815	0915	1015	1115	1215	1315	1415	1515	1615	1715	1815	1915	2015	2115
Musselburgh, High Street	0620	0720	0817	0917	1018	1118	1219	1319	1419	1518	1618	1718	1818	1918	2017	2117
Whitecraig	0627	0727	0824	0924	1026	1126	1227	1327	1427	1526	1626	1726	1826	1926	2024	2124
Dalkeith, Jarnac Court	0637	0738	0835	0935	1038	1138	1239	1339	1439	1538	1638	1738	1837	1937	2034	2134
Bonnyrigg Toll	0646	0747	0844	0944	1048	1148	1251	1351	1450	1549	1649	1749	1847	1947	2043	2143
Lasswade	0650	0751	0848	0948	1052	1152	1255	1355	1454	1553	1653	1753	1851	1951	2046	2146
Loanhead, Muirfield Gardens	0655	0756	0853	0953	1057	1157	1300	1400	1459	1558	1658	1758	1856	1956	2051	2151
Bilston Roundabout	0700	0801	0858	0958	1102	1202	1306	1406	1505	1604	1704	1804	1901	2001	2056	2156
Roslin Hotel (for Chapel)	0703	0804	0901	1001	1105	1205	1309	1409	1508	1607	1707	1807	1904	2004	2059	2159
Roslin, Woodend Park	0705	0806	0903	1003	1107	1207	1311	1411	1510	1609	1709	1809	1906	2006	2101	2201

DALKEITH & PENICUIK CORRIDOR

MONDAYS to FRIDAYS

	140	140	140	141	140	141	140	141	141	140	141	141	140	141	140	141	140	141
Penicuik, Town Centre	0557	0629	0657	0724	0757	0831	0905	0935	05	35	1342	1412	1442	1517	1552	1627	1700	
Roslin Hotel (for Chapel)	0610	0642	0710		0812		0919		19			1426		1532		1641		
Easter Bush Campus				0739		0846		0948		48		1355		1455		1606		1713
Bilston Roundabout	0614	0646	0714	0745	0816	0852	0923	0953	23	53	1400	1430	1500	1536	1612	1645	1719	
Loanhead, Muirfield Gardens	0620	0652	0720	0752	0824	0900	0930	1000	30	00	1407	1437	1507	1543	1620	1653	1727	
Lasswade	0624	0657	0725	0758	0830	0905	0935	1005	35	05	1412	1442	1512	1549	1626	1700	1733	
Bonnyrigg Toll	0629	0702	0730	0804	0836	0911	0941	1011	41	11	1418	1448	1519	1556	1633	1707	1740	
Dalkeith, Morrisons	0636	0710	0739	0813	0845	0920	0950	1020	50	20	1427	1457	1528	1605	1642	1715	1748	
Whitecraig	0646	0721	0751	0825	0857	0930	1000	1030	00	30	1438	1508	1539	1616	1653	1726	1758	
Musselburgh, High Street	0654	0729	0800	0835	0907	0940	1010	1040	10	40	1448	1518	1549	1626	1703	1736	1808	
Musselburgh, Tesco	0656	0732	0803	0838	0910	0943	1013	1043	13	43	1451	1521	1552	1629	1706	1739	1811	

then at these past each hour

	140	141	140	141	140	140	140	140	140	140	140	140	141	140	141	140	141	140
Penicuik, Town Centre	1730	1755	1820	1851	1921	1942	2010	2112	2212	2312								
Roslin Hotel (for Chapel)	1744		1833		1934	1955	2022	2123	2223	2323								
Easter Bush Campus		1808		1904														
Bilston Roundabout	1748	1813	1837	1909	1938	1959	2025	2126	2226	2326								
Loanhead, Muirfield Gardens	1754	1819	1843	1915	1944	2005	2031	2131	2231	2331								
Lasswade	1759	1824	1848	1920	1949	2009	2035	2135	2235	2335								
Bonnyrigg Toll	1805	1830	1853	1925	1954	2013	2039	2139	2239	2339								
Dalkeith, Morrisons	1812	1837	1900	1932	2001	2020	2046	2146	2246	2346								
Whitecraig	1822	1847	1910	1942	2010	2029	2055	2155	2255	2355								
Musselburgh, High Street	1831	1855	1918	1950	2017	2036	2102	2202	2302	0002								
Musselburgh, Tesco	1833	1857	1920	1952	2019	2038	2104	2204	2304	0004								

SATURDAYS

	140	140	141	140	141	140	141	140	141	140	141	140	141	140	141	140	141	140
Penicuik, Town Centre	0705	0805	0835	0905	0935	1005	1035	1105	1135	1205	1240	1310	1342	1412	1442	1517	1547	1617
Roslin Hotel (for Chapel)	0717	0817		0918		1019		1119		1219		1324	1342	1426		1531		1631
Easter Bush Campus			0847		0947		1047		1147		1252		1354		1454		1559	
Bilston Roundabout	0721	0821	0852	0922	0952	1023	1052	1123	1153	1223	1258	1328	1400	1430	1500	1535	1605	1635
Loanhead, Muirfield Gardens	0727	0827	0858	0928	0958	1029	1058	1130	1200	1230	1305	1335	1407	1437	1507	1542	1612	1642
Lasswade	0732	0832	0903	0933	1003	1034	1103	1135	1205	1235	1310	1340	1412	1442	1512	1547	1617	1647
Bonnyrigg Toll	0737	0837	0908	0938	1008	1039	1110	1142	1212	1242	1317	1347	1418	1448	1518	1553	1623	1653
Dalkeith, Morrisons	0744	0844	0916	0946	1017	1048	1119	1151	1221	1251	1326	1356	1425	1455	1525	1600	1630	1700
Whitecraig	0754	0854	0927	0957	1028	1059	1130	1202	1232	1302	1337	1407	1436	1506	1536	1611	1641	1711
Musselburgh, High Street	0802	0903	0937	1007	1038	1110	1141	1213	1243	1312	1347	1417	1446	1516	1546	1621	1651	1721
Musselburgh, Tesco	0804	0905	0939	1010	1041	1114	1145	1217	1247	1316	1351	1420	1449	1519	1549	1624	1654	1724

	141	140	141	140	141	140	140	140	140	140	140	140	141	140	141	140	141	140
Penicuik, Town Centre	1647	1717	1750	1820	1850	1917	1942	2010	2112	2212	2312							
Roslin Hotel (for Chapel)		1731		1833		1929	1954	2022	2123	2223	2323							
Easter Bush Campus	1659		1802		1901													
Bilston Roundabout	1705	1735	1808	1836	1906	1932	1957	2025	2126	2226	2326							
Loanhead, Muirfield Gardens	1712	1742	1815	1842	1912	1938	2003	2031	2131	2231	2331							
Lasswade	1717	1747	1820	1847	1917	1943	2007	2035	2135	2235	2335							
Bonnyrigg Toll	1723	1753	1826	1852	1922	1948	2011	2039	2139	2239	2339							
Dalkeith, Morrisons	1730	1800	1833	1859	1929	1955	2018	2046	2146	2246	2346							
Whitecraig	1741	1811	1843	1909	1939	2005	2027	2055	2155	2255	2355							
Musselburgh, High Street	1751	1821	1852	1918	1948	2012	2034	2102	2202	2302	0002							
Musselburgh, Tesco	1754	1824	1854	1920	1950	2014	2036	2104	2204	2304	0004							

SUNDAYS

Roslin, Woodend Park	0715	0815	0915	1015	1115	1215	1315	1420	1520	1620	1720	1820	1915	2015	2112	2212		
Roslin Hotel (for Chapel)	0717	0817	0917	1017	1117	1217	1317	1422	1522	1622	1722	1822	1917	2017	2114	2214		
Bilston Roundabout	0720	0820	0920	1020	1120	1221	1321	1426	1526	1626	1726	1826	1920	2020	2117	2217		
Loanhead, Muirfield Gardens	0725	0825	0925	1026	1126	1227	1327	1432	1532	1632	1732	1832	1925	2025	2122	2222		
Lasswade	0729	0829	0929	1030	1130	1232	1332	1437	1537	1637	1737	1836	1929	2029	2126	2226		
Bonnyrigg Toll	0733	0833	0934	1035	1135	1237	1337	1442	1542	1642	1742	1841	1934	2033	2130	2230		
Dalkeith, Morrisons	0740	0840	0942	1044	1144	1246	1346	1451	1551	1651	1751	1848	1941	2040	2137	2237		
Whitecraig	0750	0850	0953	1055	1155	1257	1357	1502	1602	1702	1802	1858	1951	2049	2146	2246		
Musselburgh, High Street	0758	0858	1002	1105	1205	1307	1407	1512	1612	1712	1812	1907	2000	2056	2153	2253		
Musselburgh, Tesco	0800	0900	1005	1108	1208	1310	1410	1515	1615	1715	1815	1909	2002	2058	2155	2255		

DALKEITH & PENICUIK CORRIDOR

# Edinburgh to Dunbar

via Musselburgh, Tranent, Macmerry, Haddington, East Linton & West Barns

# N107

# Edinburgh to Ormiston

via Brunstane, Musselburgh, Wallyford & Tranent

# N113

	M-F	S Su	S Su
<b>Haymarket</b> , W Maitland Street	0021	0021	0311
<b>Princes St</b> Scott Mon (stop PK)	0032	0032	0320
Leopold Place (stop EE)	0037	0037	0324
Meadowbank House	0042	0042	0329
<b>Musselburgh</b> , High Street	0056	0056	0341
Wallyford Park & Ride	0101	0101	0345
<b>Tranent</b> , High Street	0109	0109	0352
Macmerry, Post Office	0113	0113	0356
<b>Haddington</b> , Market Street	0125	0126	0407
East Linton, Bridgend	—	0135	—
West Barns	—	0142	—
<b>Dunbar</b> , Spott Road (ASDA)	—	0153	—

	S Su	S Su
<b>Dunbar</b> , Spott Road (ASDA)	0155	—
West Barns	0205	—
East Linton, Bridgend	0212	—
<b>Haddington</b> , High Street	0224	0414
Macmerry, Post Office		0425
<b>Tranent</b> , High Street	via	0429
Wallyford Park & Ride	<b>A1</b>	0436
<b>Musselburgh</b> , High Street		0442
Brunstane	0245	—
Meadowbank House	0251	—
<b>Princes Street</b> (Scott Mon)	0256	—
<b>Haymarket</b> , W Maitland Street	0302	—

**M-F** - runs Monday to Friday a.m. only

**S Su** - runs Saturday and Sunday a.m. only

## SATURDAY & SUNDAY A.M.

<b>Haymarket</b> , W Maitland Street	0051	0258
<b>Princes St</b> Scott Mon (stop PK)	0102	0307
Leopold Place (stop EE)	0107	0311
Meadowbank House	0112	0316
<b>Musselburgh</b> , High Street	0126	0328
Wallyford Park & Ride	0131	0332
Wallyford, Fa'side Avenue	0133	0334
<b>Tranent</b> , High Street	0143	0344
Tranent, Castle Road	0148	0349
Elphinstone Research Centre	0156	0357
<b>Ormiston</b> , Main Street	0201*	0402*

**Runs via  
Masons Way in  
Wallyford**

<b>Ormiston</b> , Main Street	0202	0408
Elphinstone Research Centre	0205	0411
Tranent, Windygoul	0209	0415
<b>Tranent</b> , High Street	0214	0420
Wallyford, Fa'side Avenue	0223	0429
Wallyford Park & Ride	0225	0431
<b>Musselburgh</b> , High Street	0231	0437
Meadowbank House	0243	—
<b>Princes Street</b> (Scott Mon)	0248	—
<b>Haymarket</b> , W Maitland Street	0254	—

\* After arriving at Ormiston, Main St, service N113 operates a loop via Limeylands and Meadowbank arriving back at Main Street ready to depart for next journey

# Edinburgh to North Berwick

via Musselburgh, Prestonpans, Longniddry, Aberlady, Gullane & Dirleton

# N124

## Night Bus Ticket options

## SATURDAY & SUNDAY A.M.

<b>Fountainbridge, Semple St</b>	0035	0320
<b>Princes St</b> Scott Mon (stop PK)	0045	0330
Leopold Place (stop EE)	0050	0334
Brunstane	0102	0345
<b>Musselburgh</b> , High Street	0109	0351
Prestonpans, Hawthorn Road	0122	0403
Longniddry Station	0129	0410
Aberlady, Poplar House	0135	—
<b>Gullane, Goose Green</b>	0141	—
Dirleton	0147	—
<b>North Berwick Lochbridge Rd</b>	0159	—

<b>North Berwick Lochbridge Rd</b>	0201	—
Dirleton	0209	—
<b>Gullane, Goose Green</b>	0215	—
Aberlady, Poplar House	0221	—
Longniddry Station	0227	0416
<b>Musselburgh</b> , High Street	0248	0437
Brunstane	0254	—
Meadowbank House	0300	—
<b>Fountainbridge</b>	0312	—

## Ticket prices



available from your driver, or on the bus and tram app

<b>NIGHT</b> single	<b>£3.50</b>	1 zone (2 zones if city zone 'A/B')
	<b>£5.50</b>	2/3 zones (2 or 3 zones)
	<b>£8.50</b>	4-6 zones
<b>City LATE*</b>	<b>£5.50</b>	valid in zones A & B
<b>Country LATE*</b>	<b>£6.20</b>	valid in zones B-H
<b>City&amp;Country LATE*</b>	<b>£9.30</b>	valid in all zones (zones A-H)

**City LATE** unlimited travel\* after 18.00 on day services and NightBus until 04.30 in city zone (zones A/B)  
**Country LATE** unlimited travel\* after 18.00 on LC/ECB day services and NightBus until 04.30 in zones B-H  
**City&Country LATE** offers unlimited travel\* after 18.00 on day services and NightBus until 04.30 in all zones (zones A-H). Unlimited travel in zones A/B with Ridacard. \* excludes Airlink, special services & airport tram stop.



**Ridacards are accepted on all NightBus services for journeys in city zones A & B**